

February 6, 2025 – AVIRIS Acquisitions



Core Study Area – The Canal Basin Containing STRI Sites – 1st Acquisition

Date: Feb. 6, 2025
Resolution: 3 meters
Area includes Agua
Salud, BCI, Gigante
Peninsula, Parque
Metropolitano,
Parque San Lorenzo



Barro Colorado Island – Methane Line

Date: Feb. 6, 2025

Resolution: 3 meters



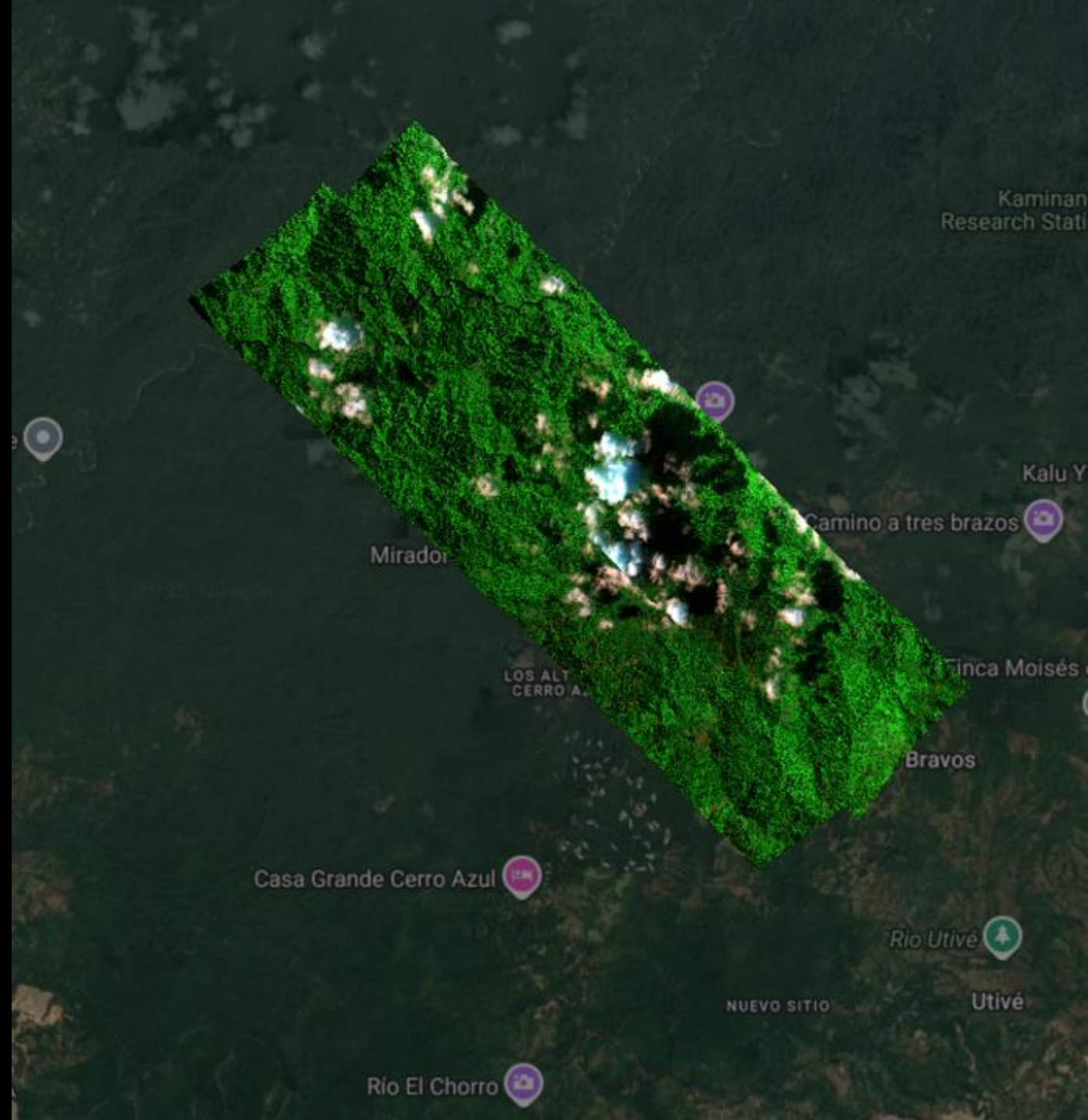
Primary and Secondary Forest – Cerro

Azul

Date: Feb. 6, 2025

Resolution: 3

meters



Mangroves Juan Diaz and Panama City

Date: Feb. 6, 2025

Resolution: 3 meters

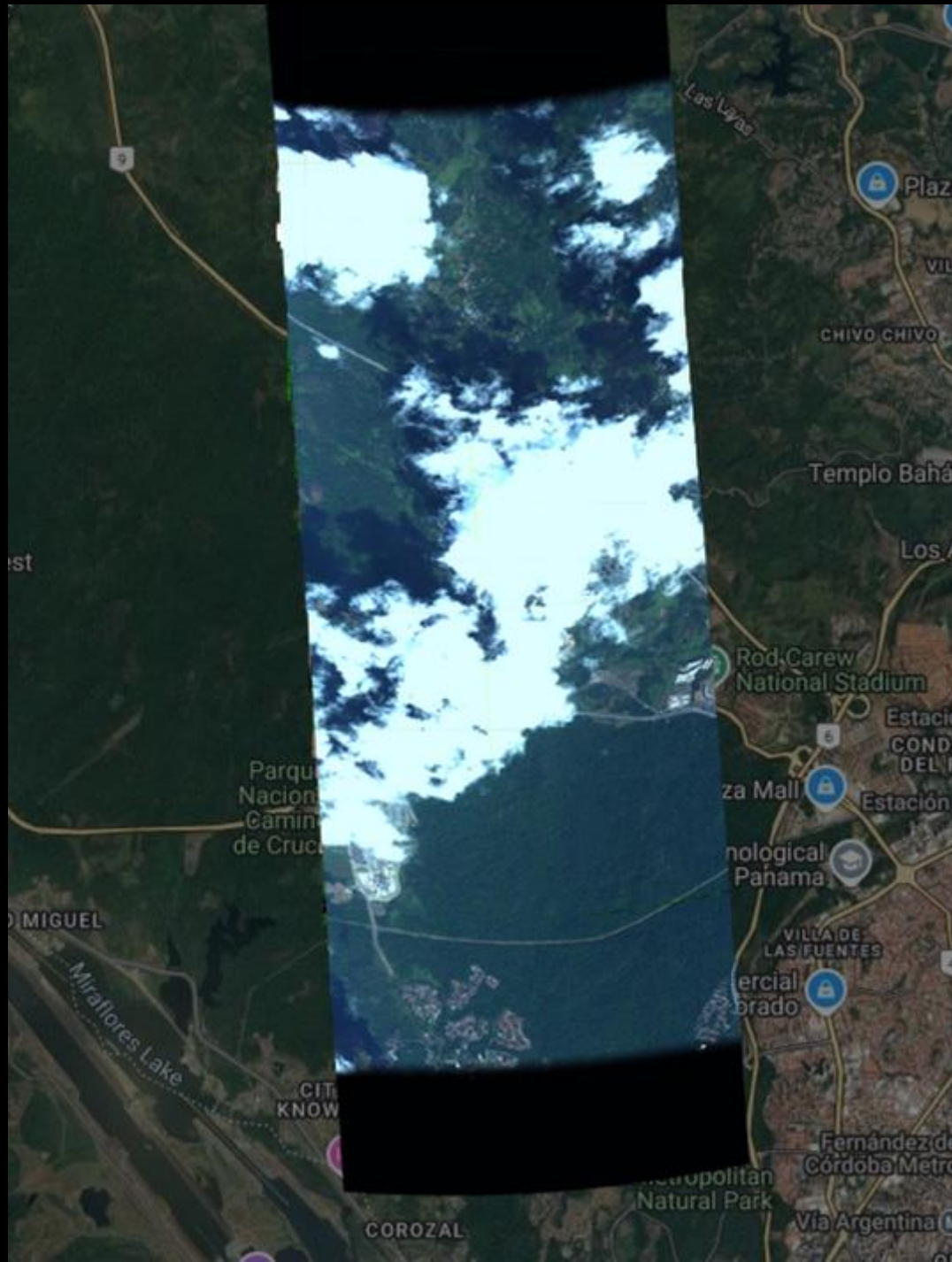


February 8, 2025 AVIRIS Acquisitions



Landfill - Cerro Patacon – Methane Line

Date: Feb. 8, 2025
Resolution: 3 meters
Clouds cover the
landfill



Mangroves Punta Chame: 1st Acquisition

Date: Feb. 8, 2025
Local Time: ~10:20
am
Resolution: 3 meters



Mangroves Punta Chame – 2nd Acquisition

Date: Feb. 8, 2025

Local Time: ~1:30
pm

Resolution: 3 meters

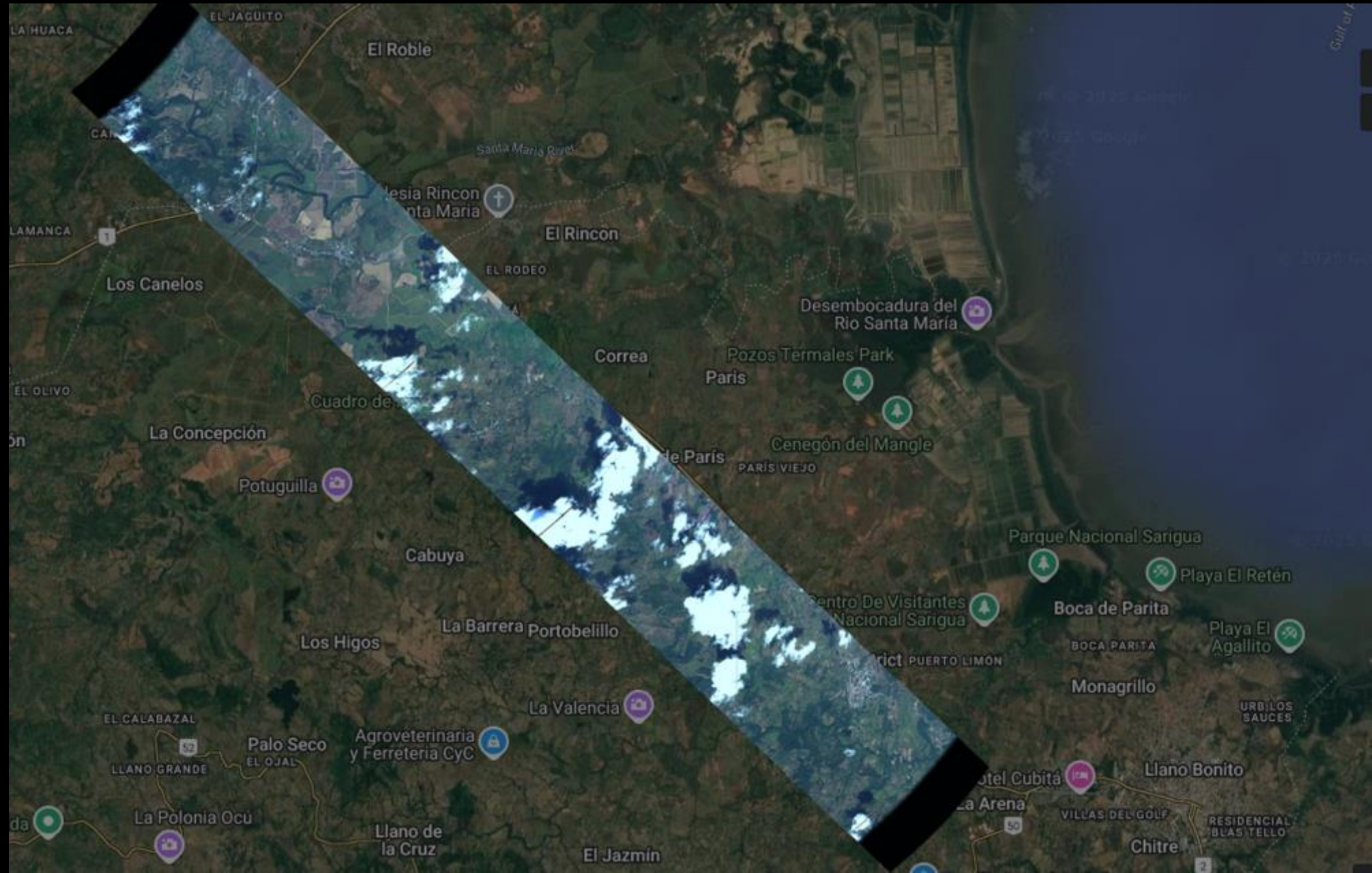


Forest Geo Sites – 1st Acquisition

Date: Feb. 8, 2025

Local Time: ~10:50
am

Resolution: 3 meters



Forest Geo Sites – 2nd Acquisition

Date: Feb. 8, 2025

Local Time: ~1:05 pm

Resolution: 3 meters

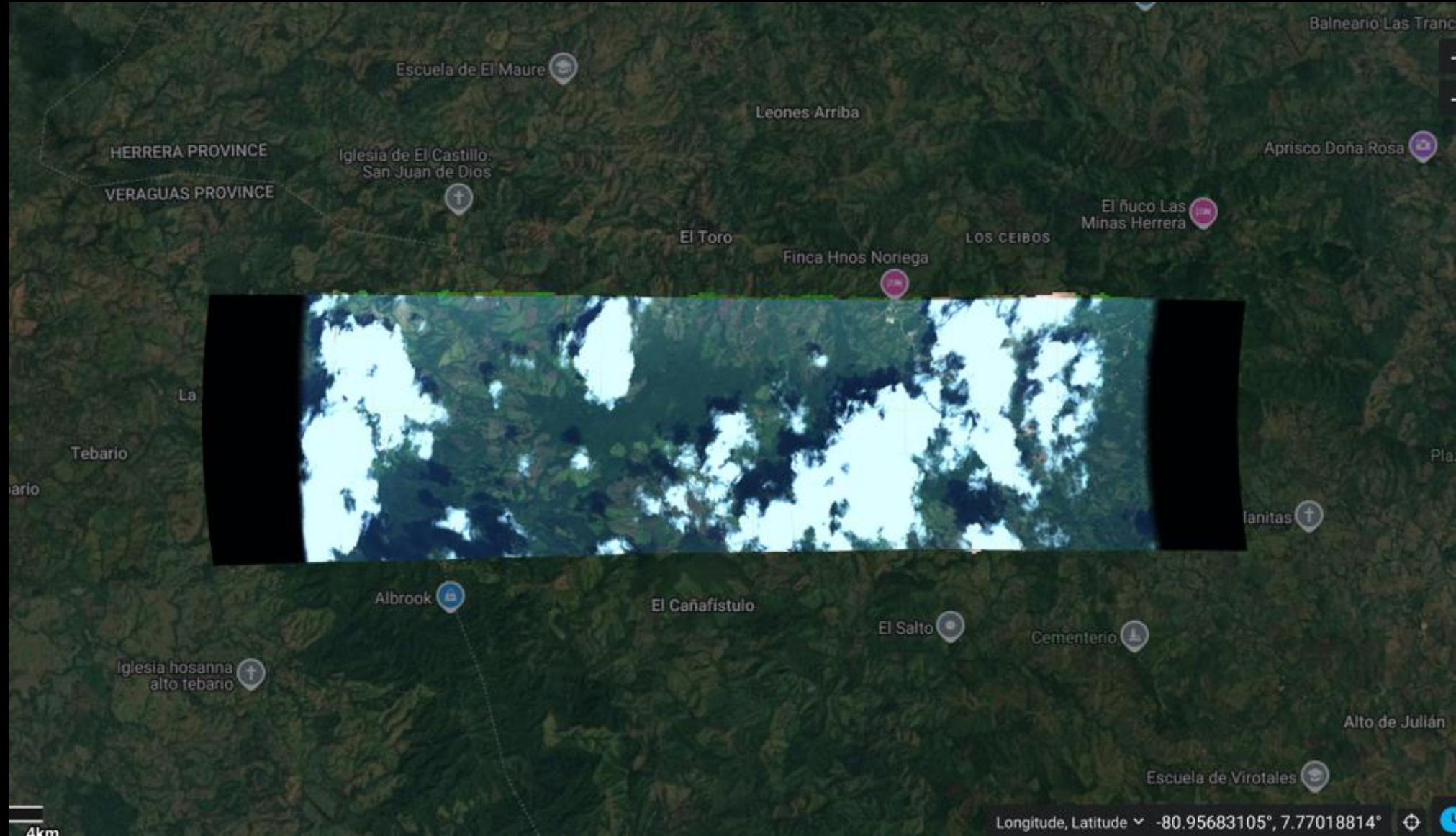


Agricultural Sites – Azuero Peninsula

1st Acquisition

Date: Feb. 8, 2025

Resolution: 3
meters



Reforestation Sites – Azuero Peninsula – Eastern Part

Date: Feb. 8, 2025

Resolution: 3
meters




Coiba Island and Jicarón

Date: Feb. 8, 2025

Resolution: 3
meters

DATA PORTAL

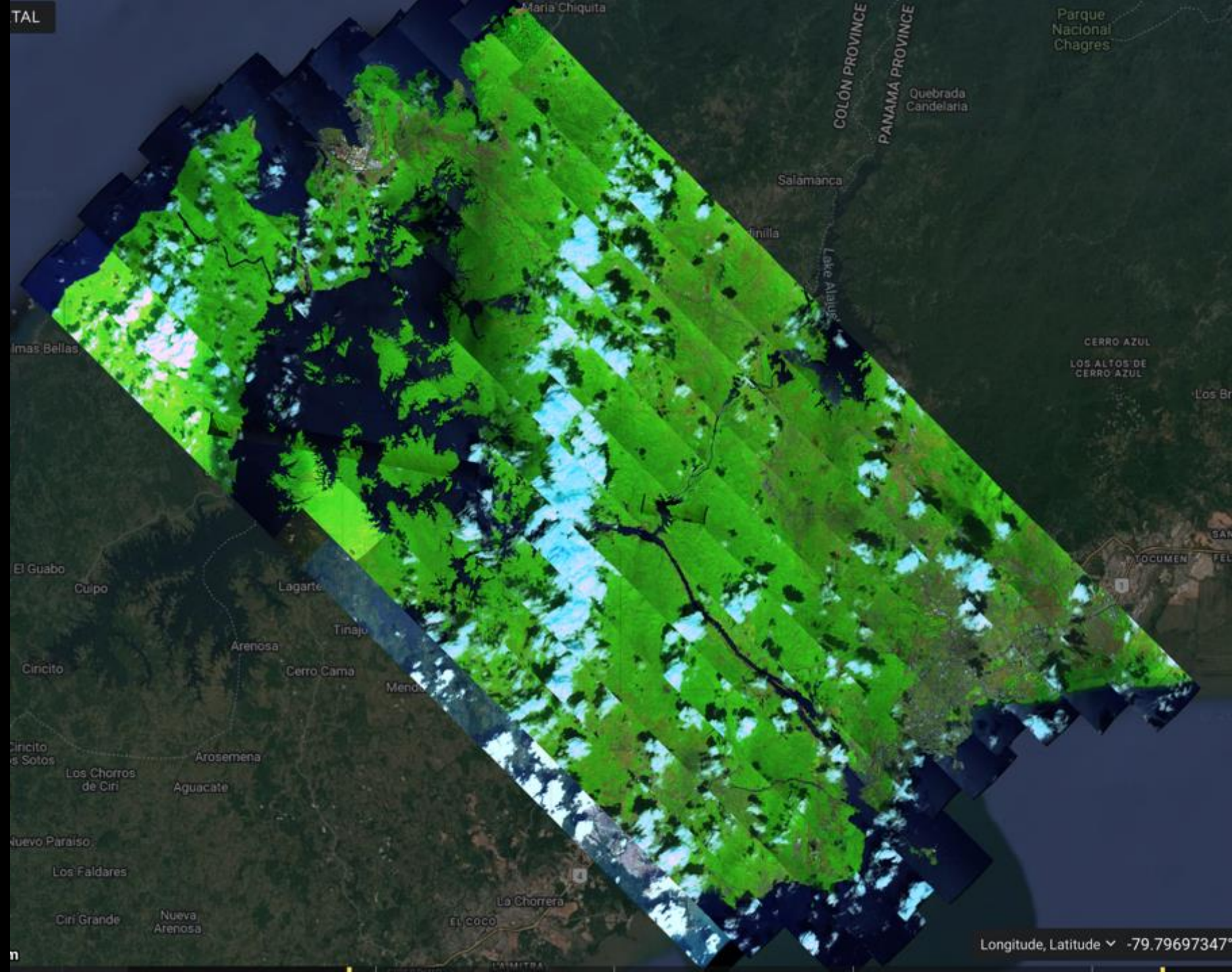


February 10, 2025 - AVIRIS
Acquisitions
Core Study Area



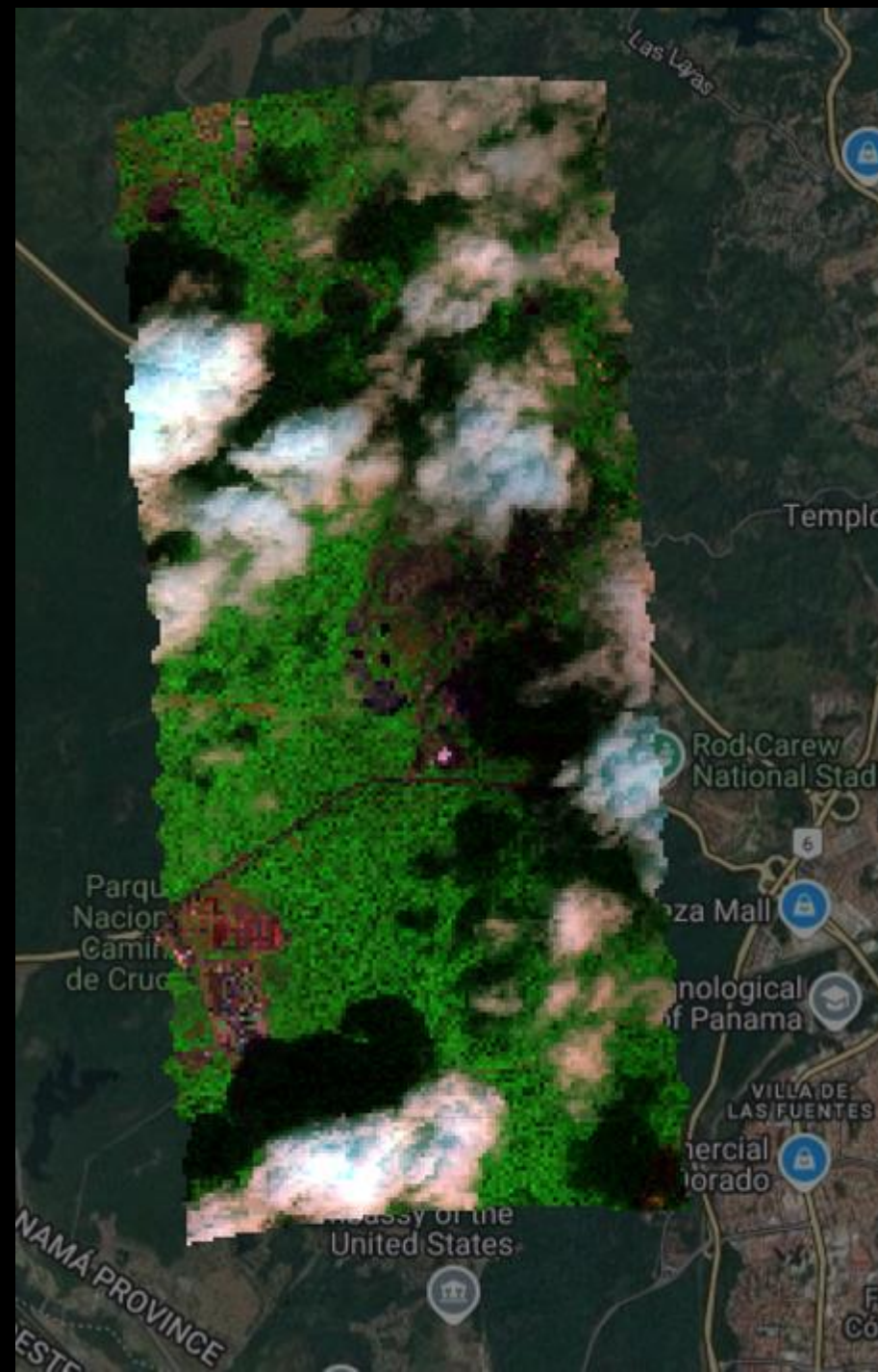
**Core Study Area –
Canal Basin
Containing STRI
Sites –
2nd Acquisition**

Date: Feb. 10, 2025
Resolution: 3 meters
Area includes Agua
Salud, BCI, Gigante
Peninsula, Parque
Metropolitano,
Parque San Lorenzo



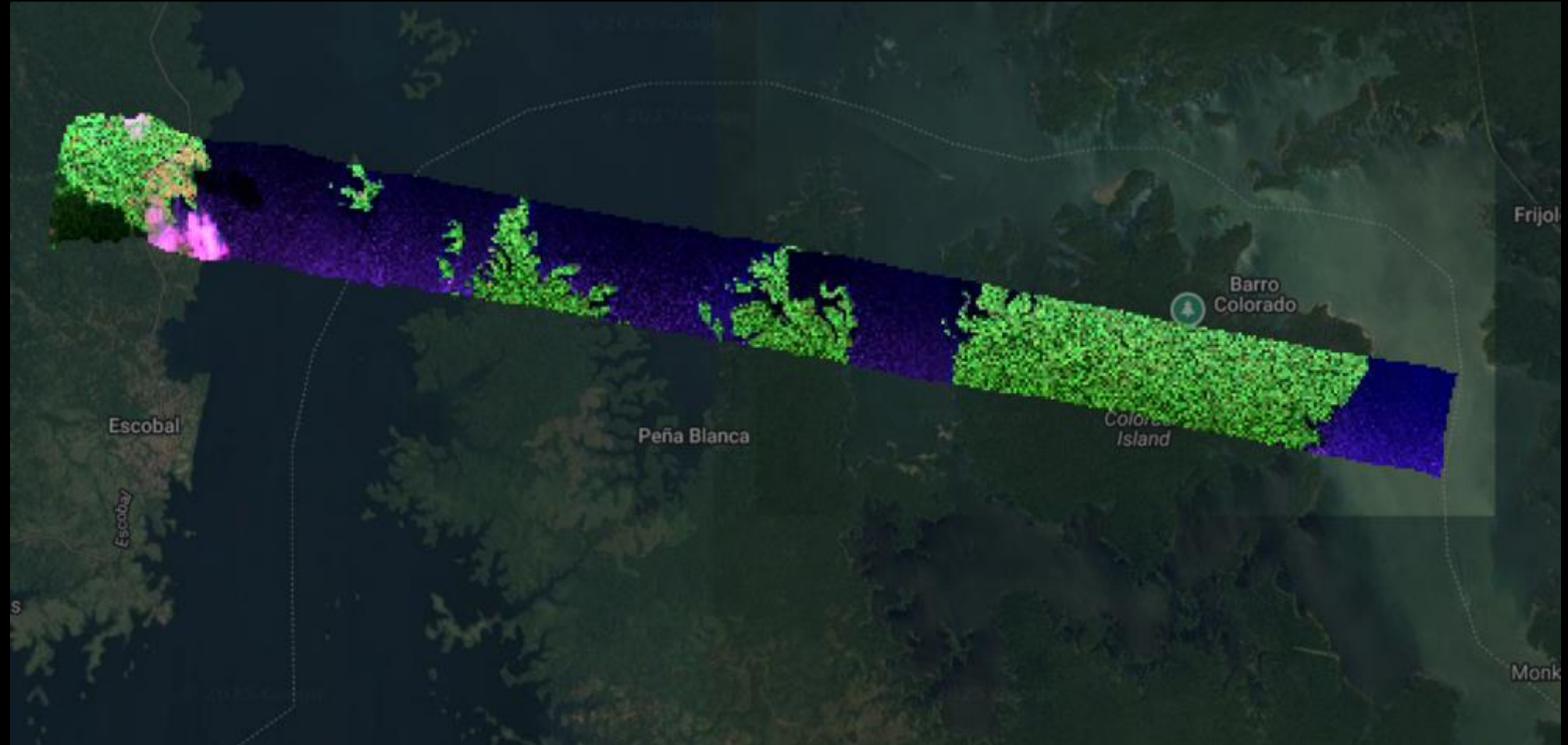
Landfill – Cerro Patacon – Methane Line

Date: Feb. 10, 2025
Resolution: 3 meters



Barro Colorado Island

Date: Feb. 10, 2025
Resolution: 1 meter



Flight

Agua Salud and part of Barro Colorado

Date: Feb. 11, 2025

Resolution: 1 meter

Note: Agua Salud is cloud covered



Metropolitan Crane and Summit Gardens

Date: Feb. 11, 2025

Resolution: 1 meter

Note: The Metropolitan crane is cloud covered.



Agricultural Sites – Azuero Peninsula

2nd Acquisition

Date: Feb. 11, 2025

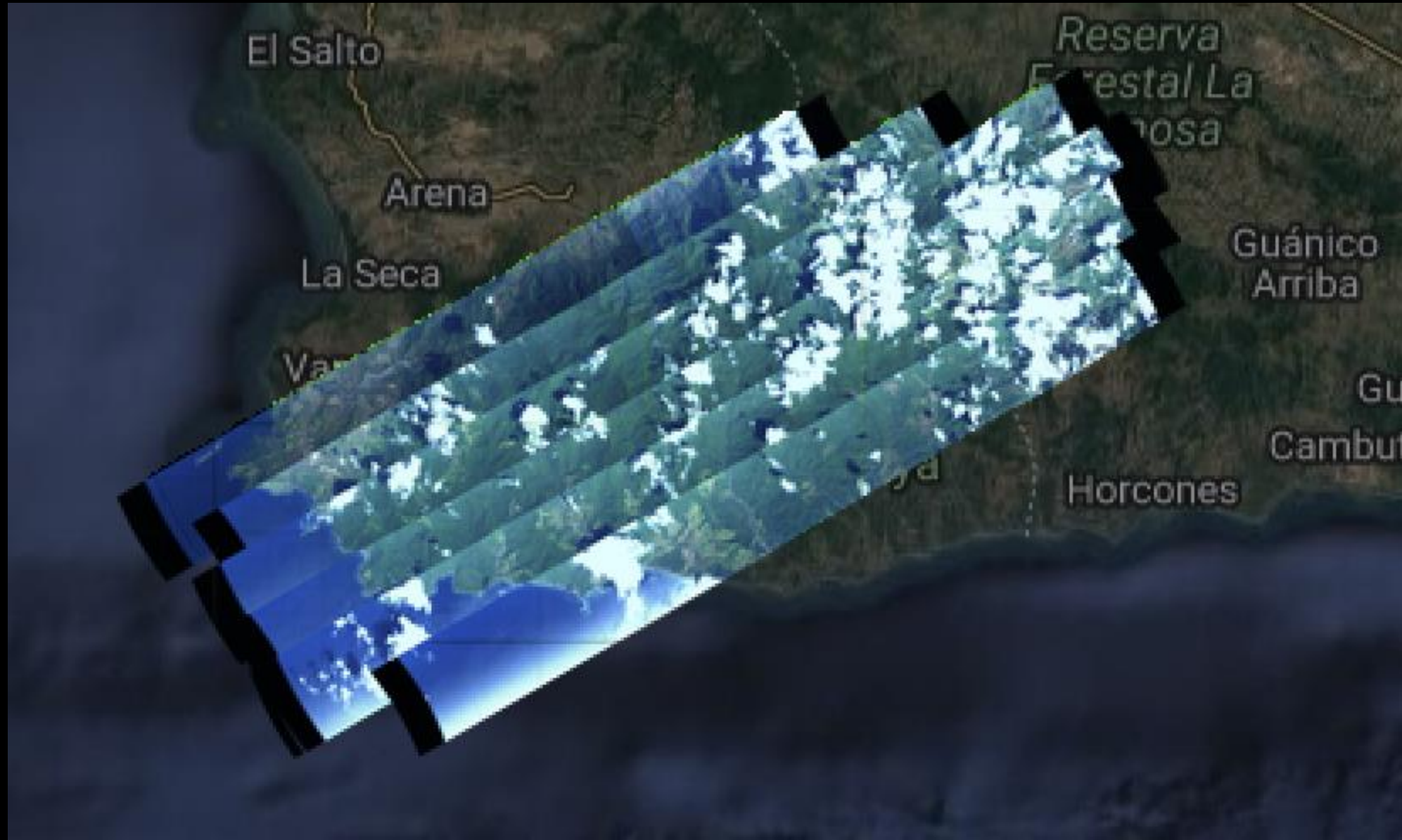
Resolution: 3
meters



Cerro Hoya National Park

Date: Feb. 11, 2025

Resolution: 3
meters



Central Coiba and Jicaron

Date: Feb. 11, 2025


Resolution: 3
meters



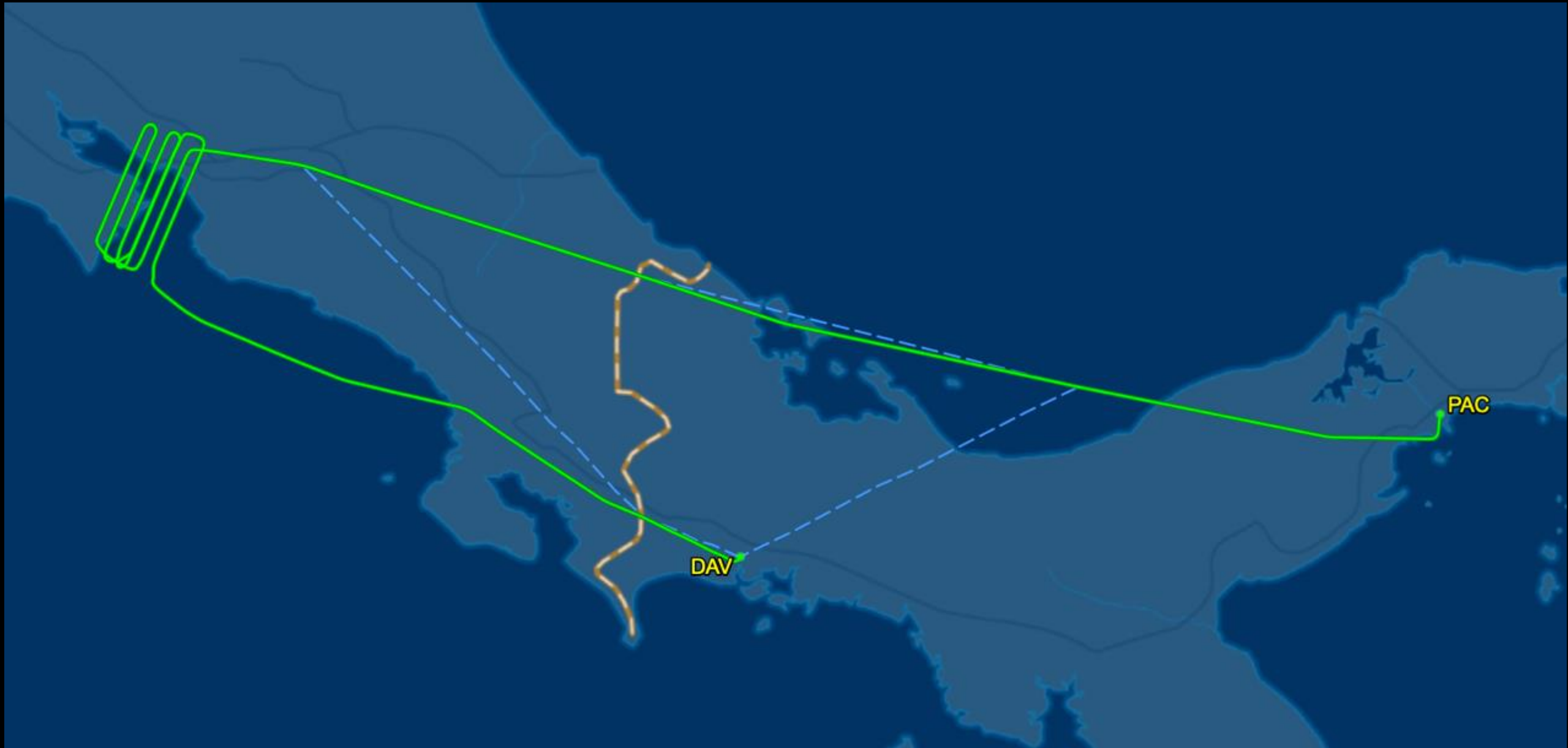
Bahia Honda

Date: Feb. 11, 2025

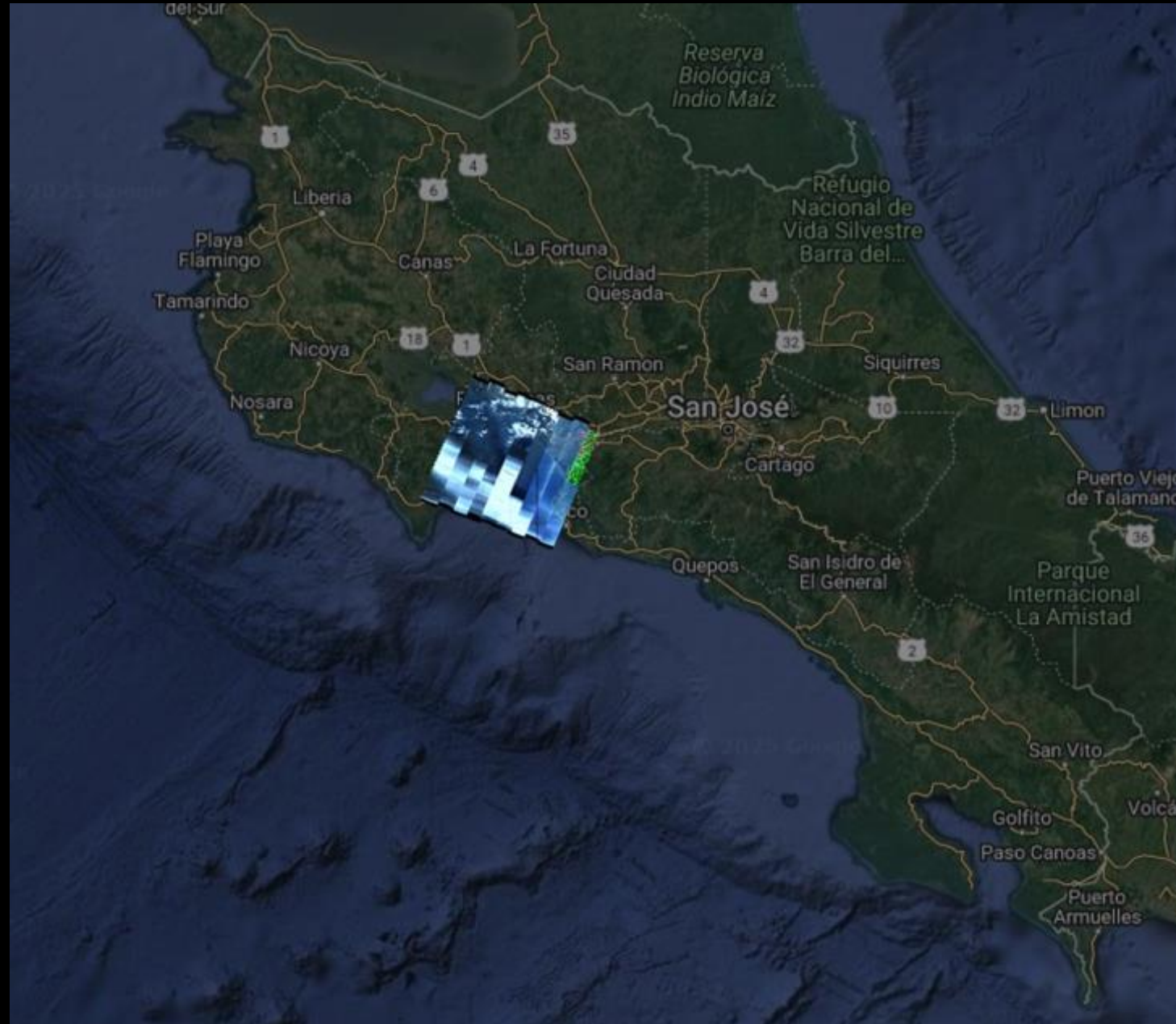
Resolution: 3
meters



February 17, 2025 Flight Lines
Costa Rica – Coastal
Acquisition

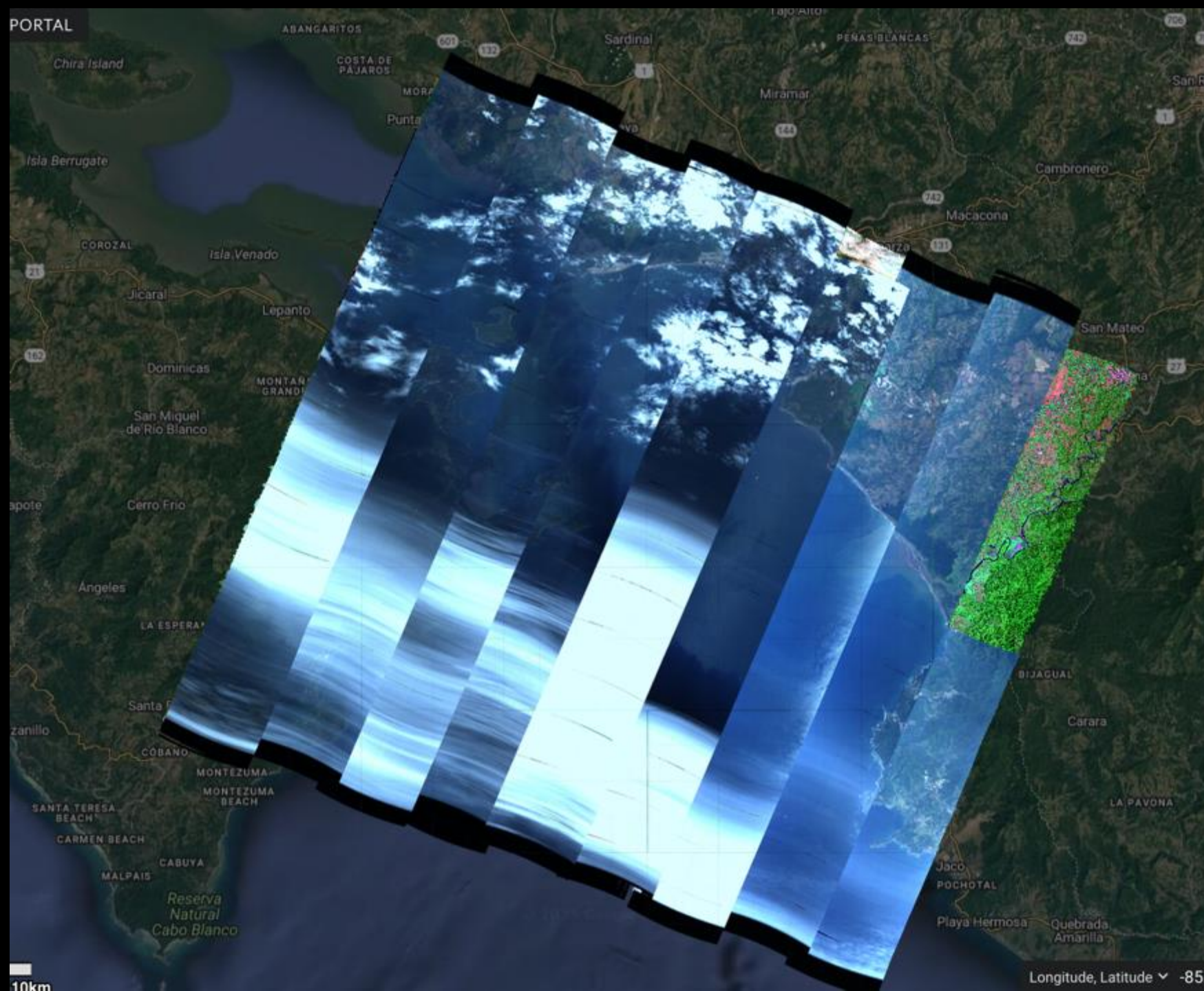


February 17, 2025
Costa Rica – Coastal

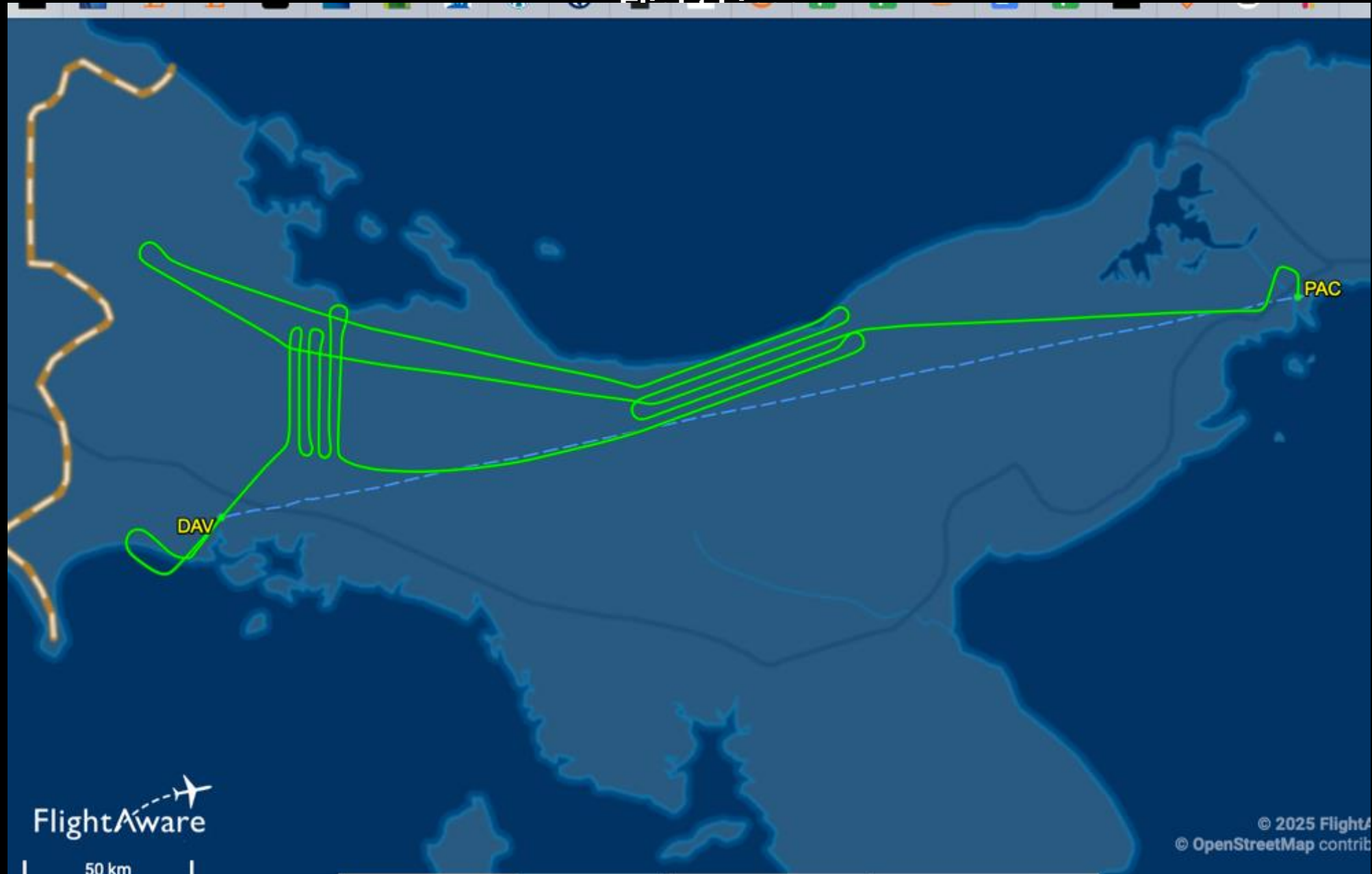


PACE Coastal Acquisition

Date: Feb. 17, 2025
Resolution: 5
meters



February 19,
2025




February 19, 2025

AVIRIS



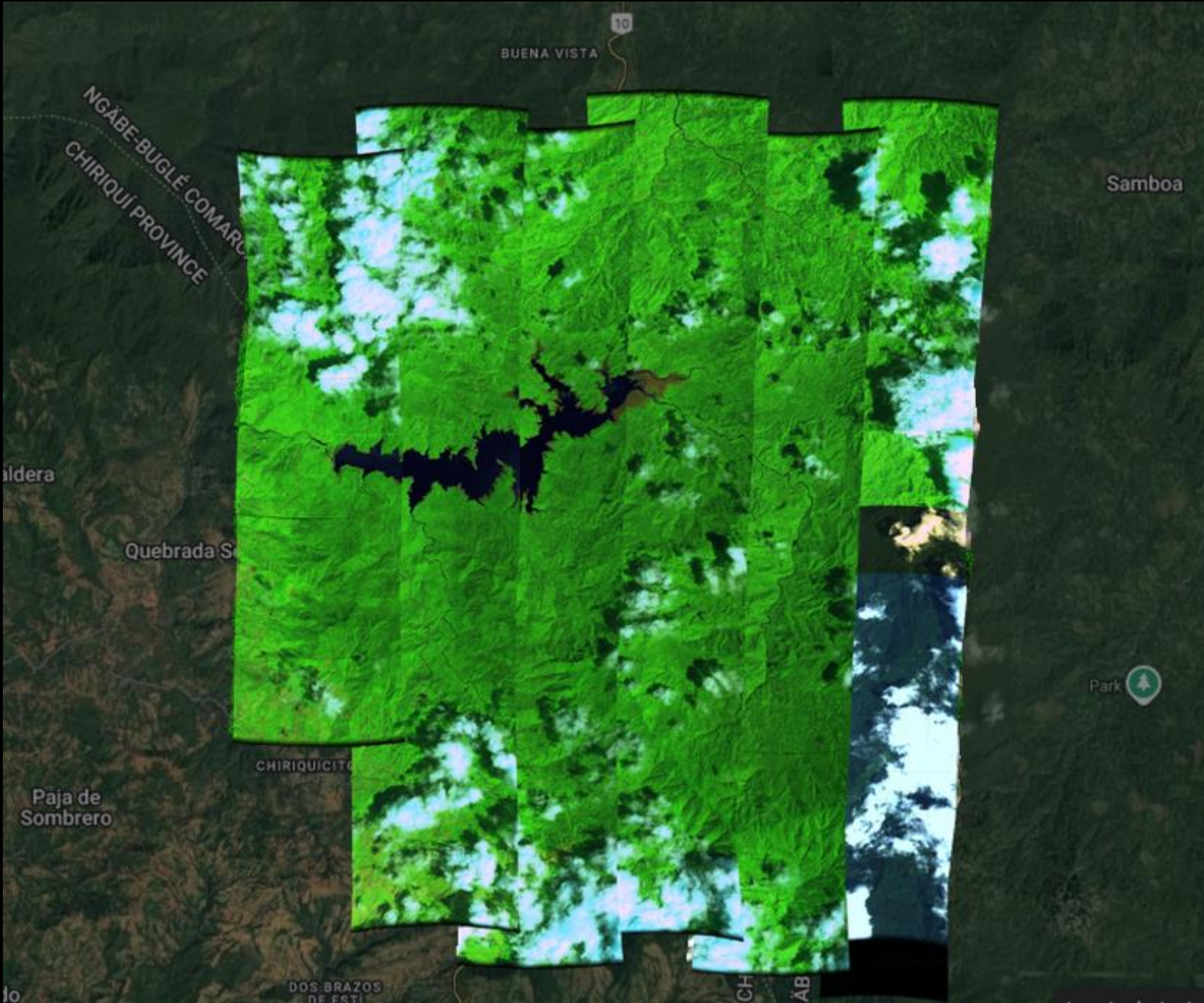
Parque Jesus Hector Gallego

Date: Feb. 19, 2025
Resolution: 3
meters



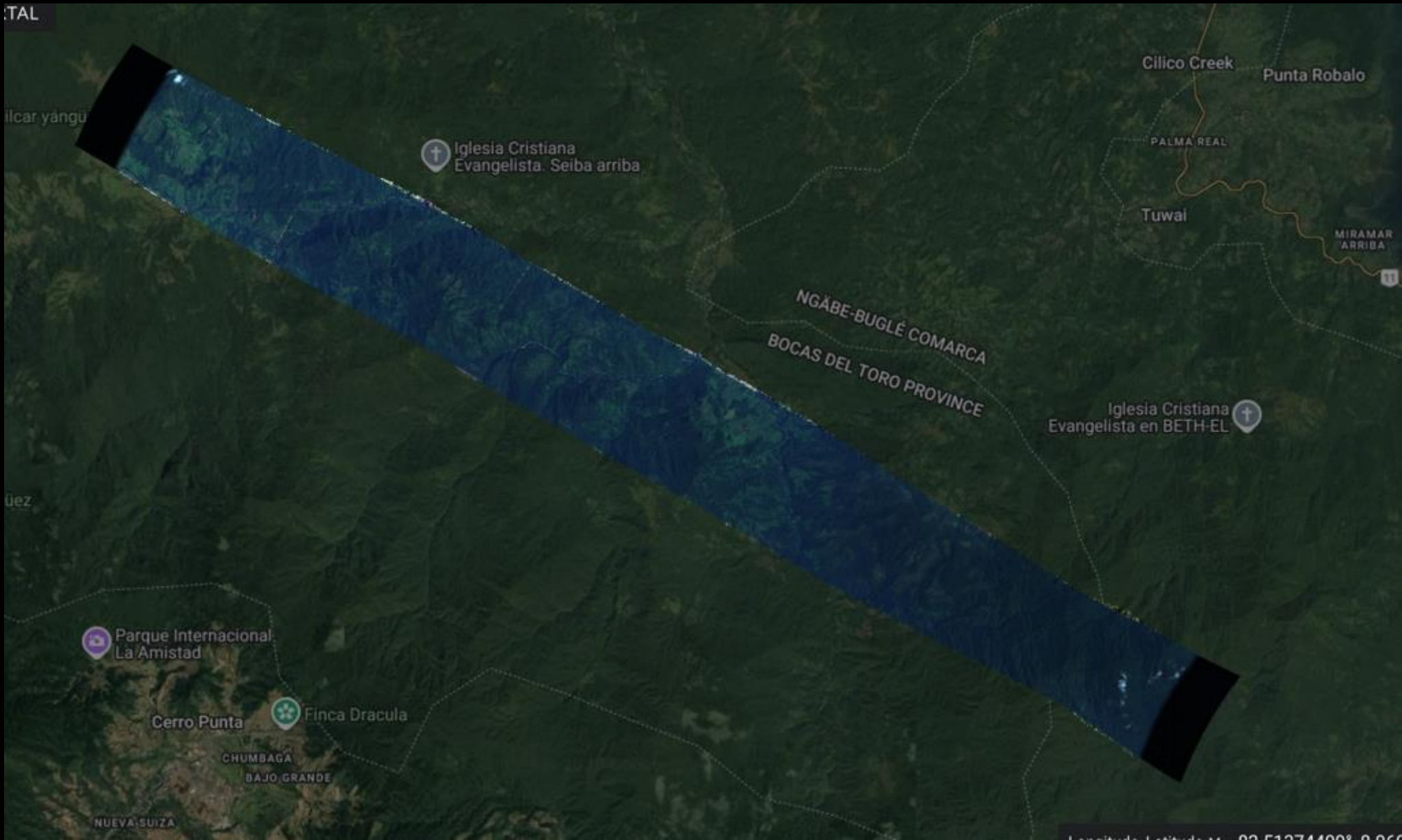
Fortuna - Montane
Forest

Date: Feb. 19, 2025
Resolution: 3
meters



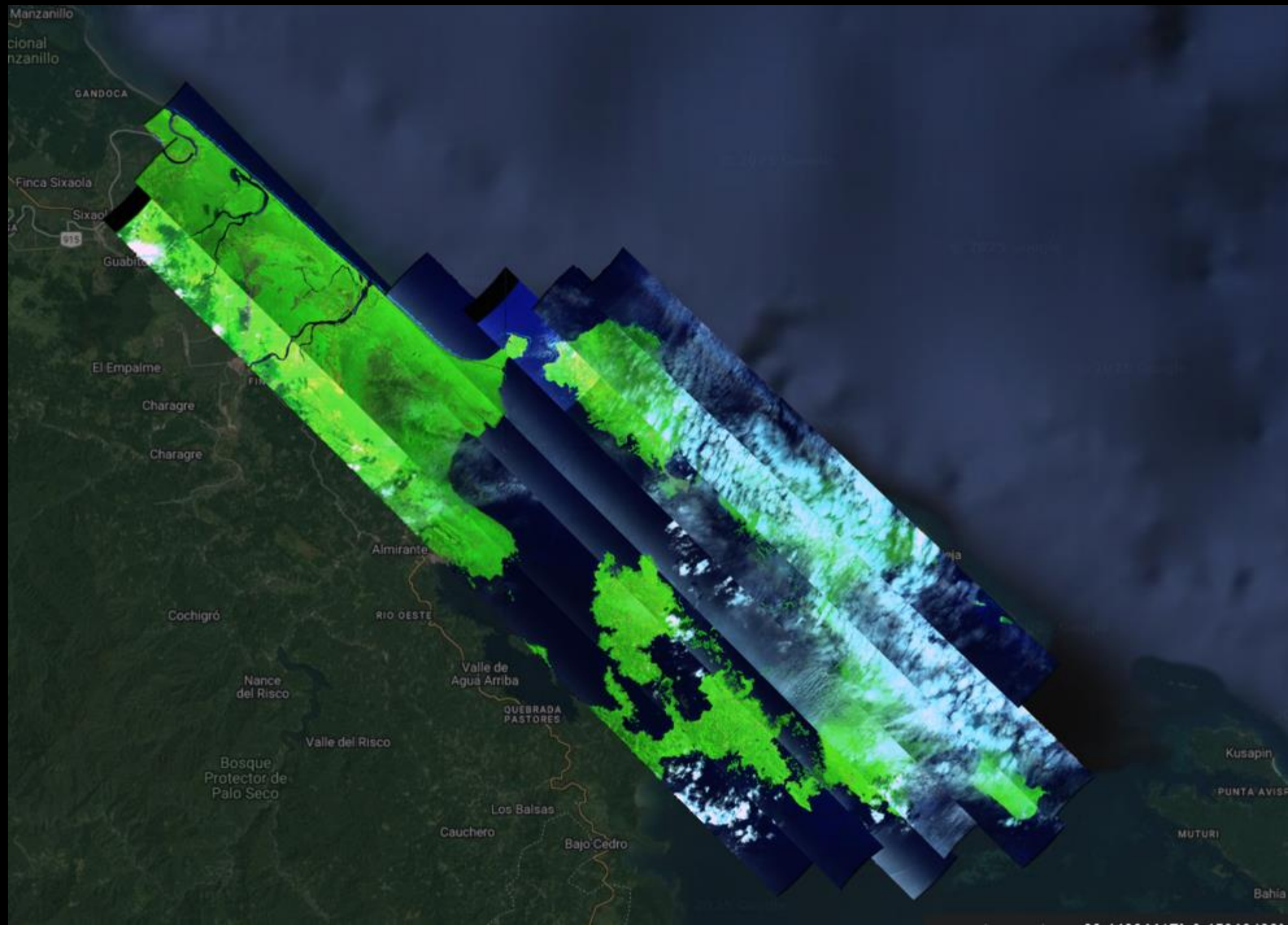
La Amistad National Park

Date: Feb. 19, 2025
Resolution: 3
meters




Bocas del Toro Mangroves and San San Pond

2025
Resolution: 3
meters

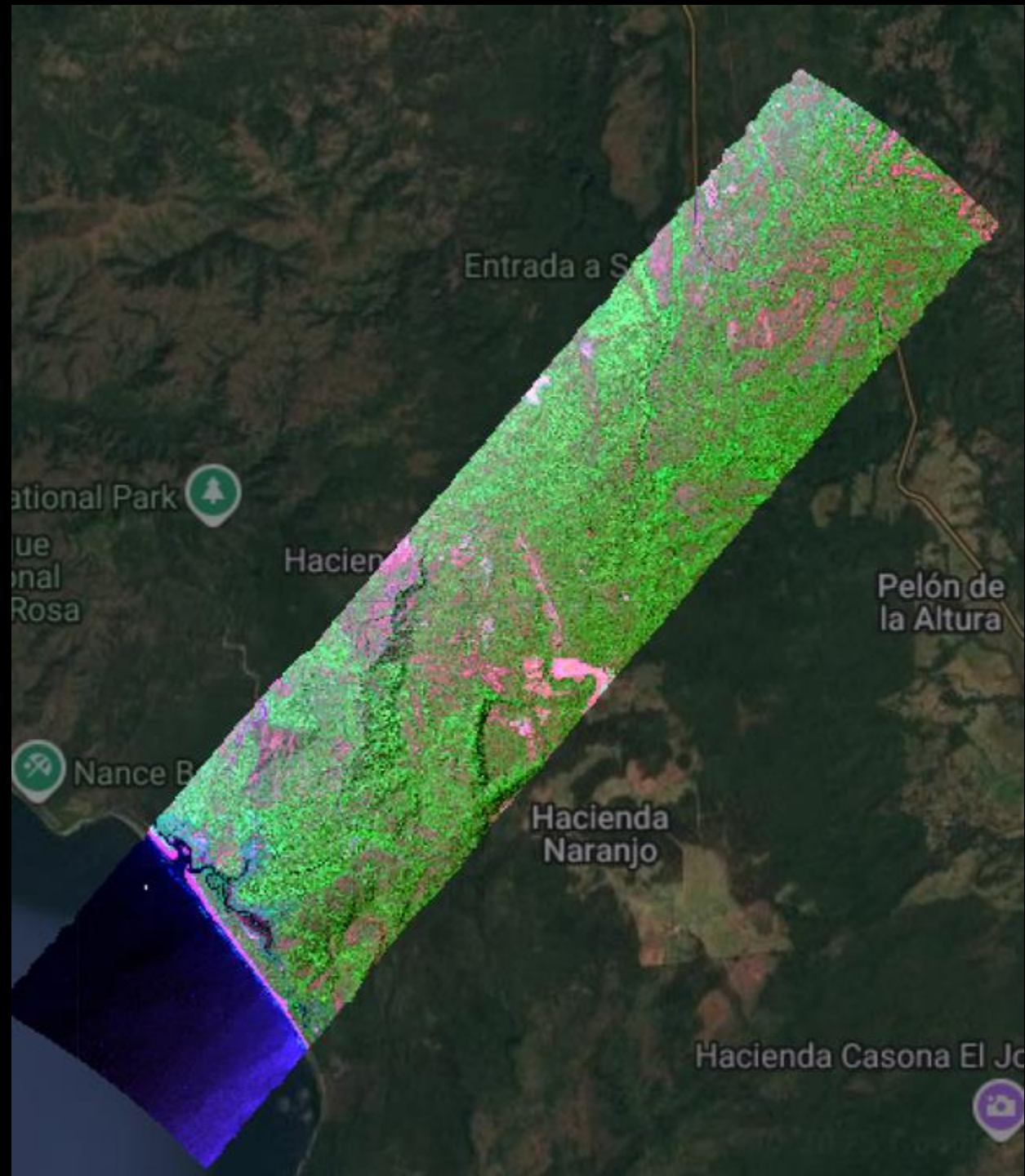


Osa Peninsula Costa Rica

Date: Feb. 19, 2025
Resolution: 5
meters




Santa
Rosa
Dry Forest
Costa Rica
Date: Feb. 22, 2025
Resolution: 3
meters



Rincon de la Vieja Volcano Costa Rica

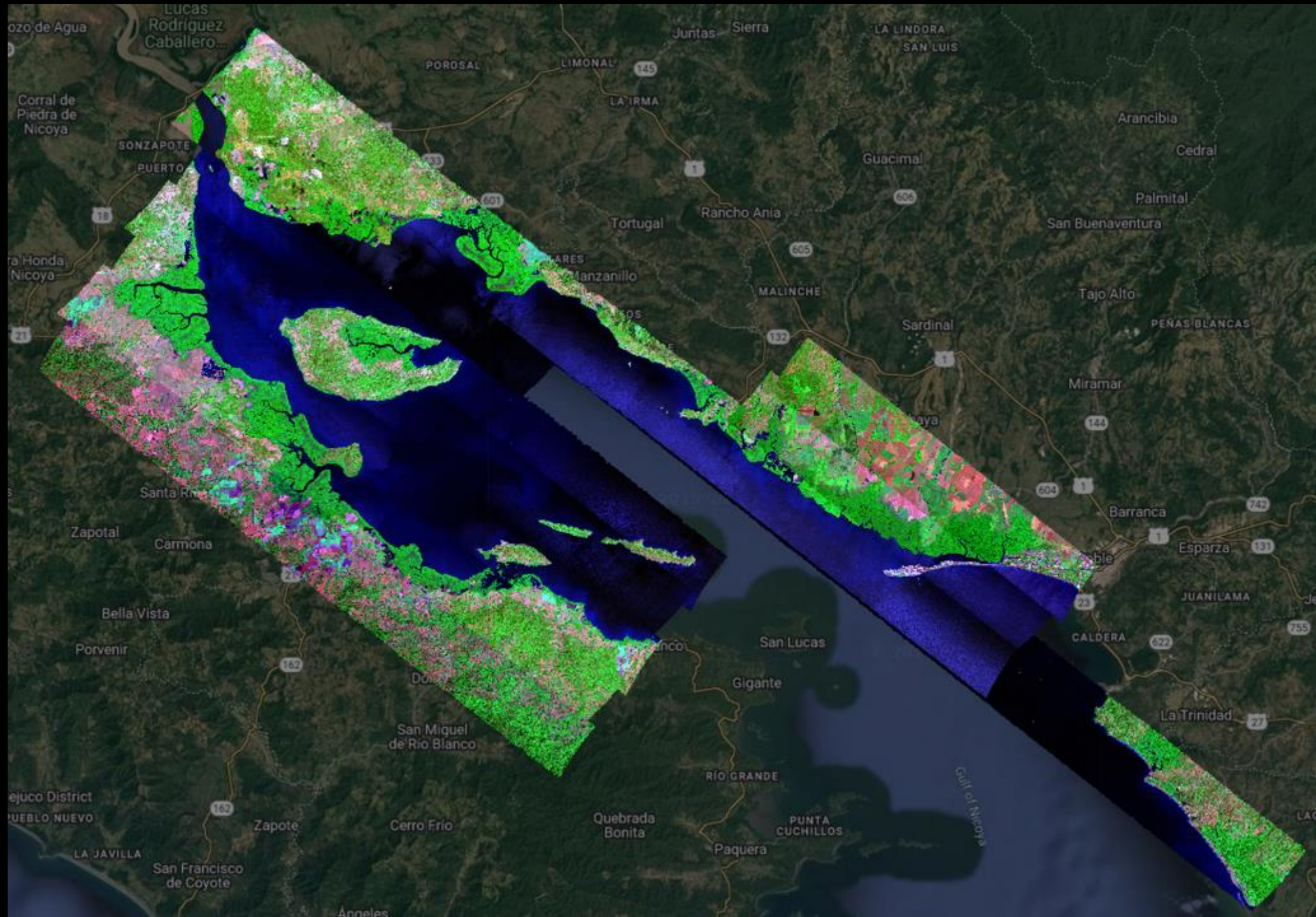
Date: Feb. 22, 2025
Resolution: 3
meters



Mangroves Gulf of Nicoya Costa Rica


Date: Feb. 22, 2025

Resolution: 3
meters



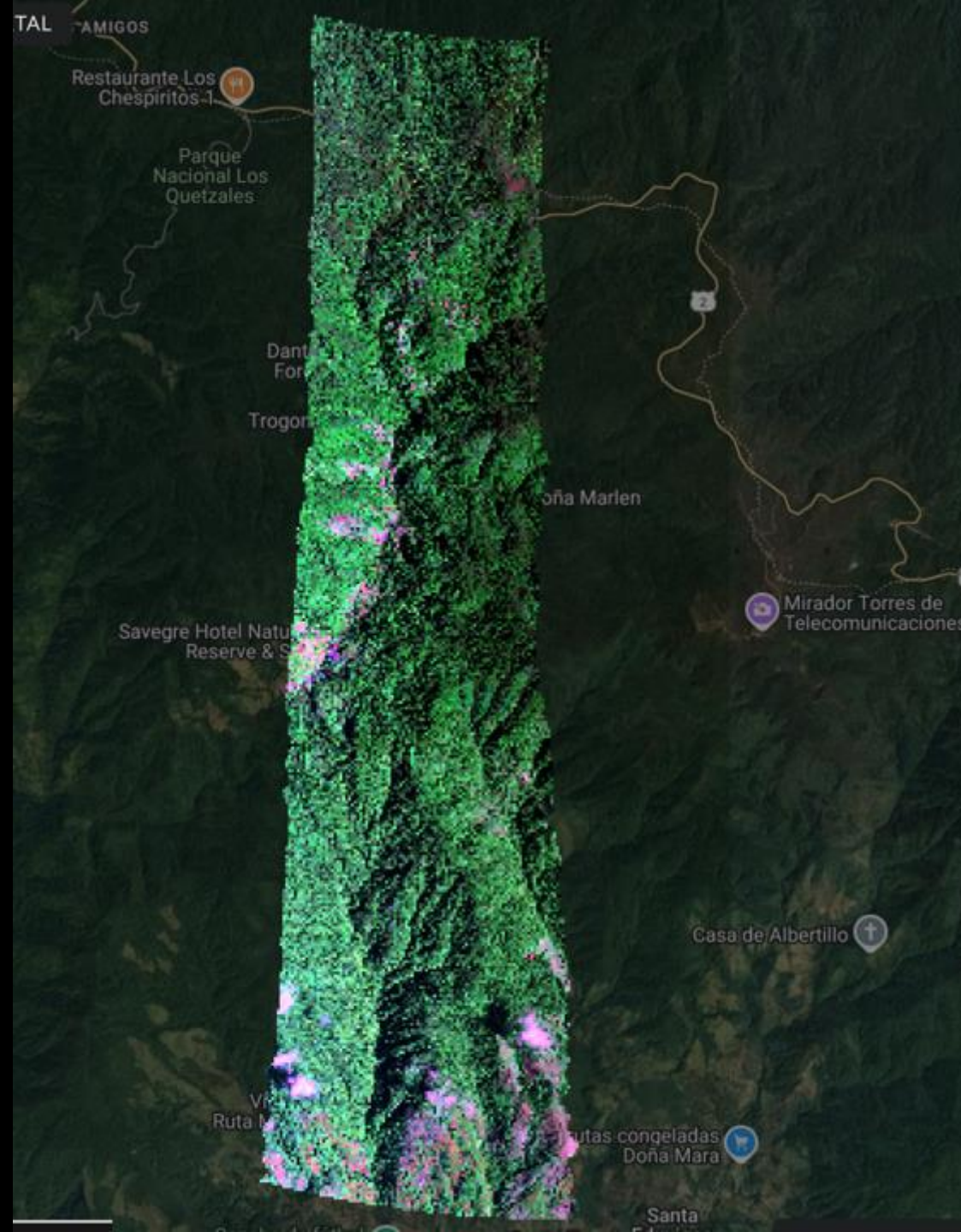
Coastal Acquisition
PACE Cal/Val
Costa Rica

Date: Feb. 22, 2025
Resolution: 5
meters



Quetzal Research
Station
Costa Rica

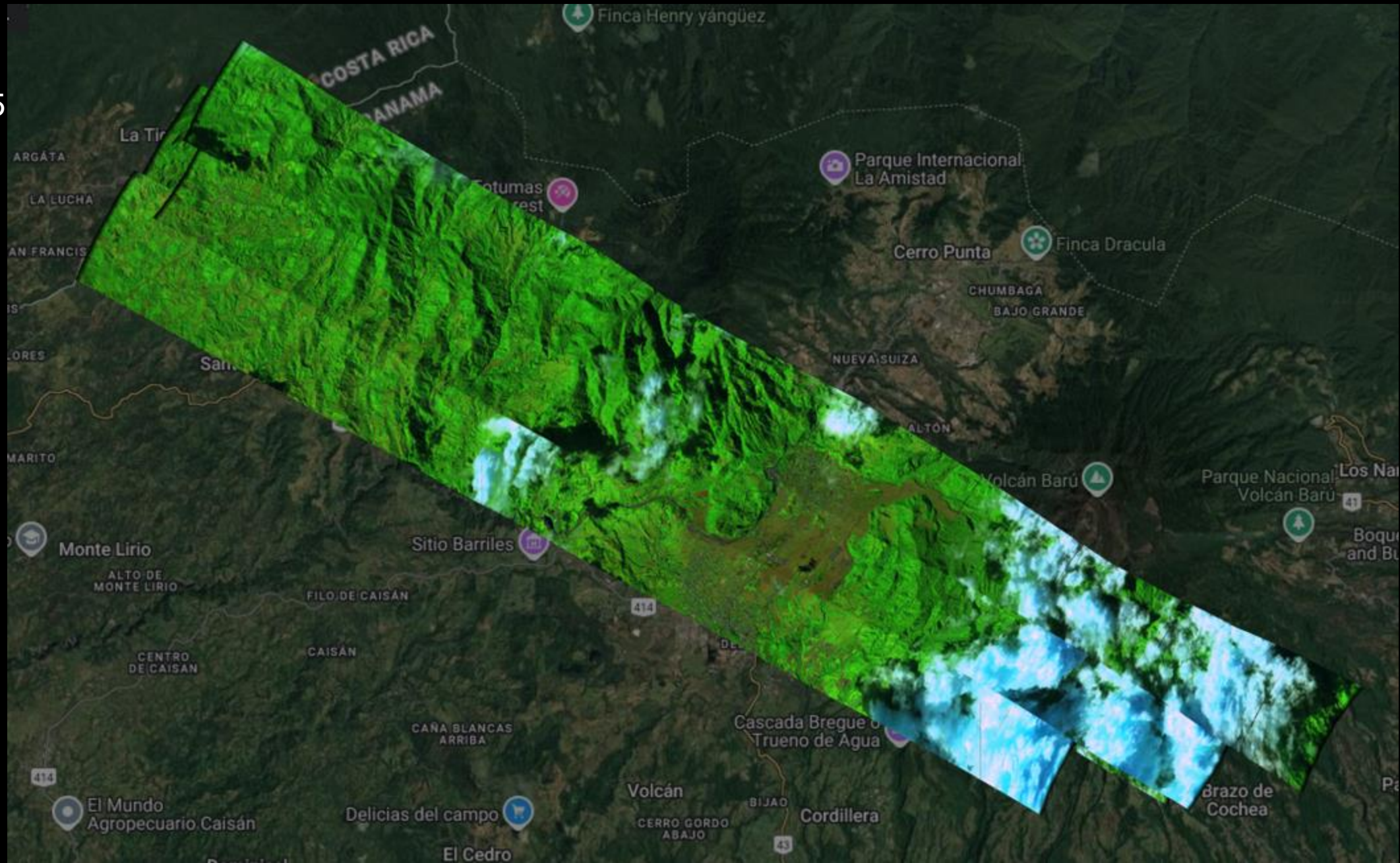
Date: Feb. 22, 2025
Resolution: 3
meters



Volcan
Montane
Forest
Panama

Date: Feb. 22, 2025

Resolution: 3
meters

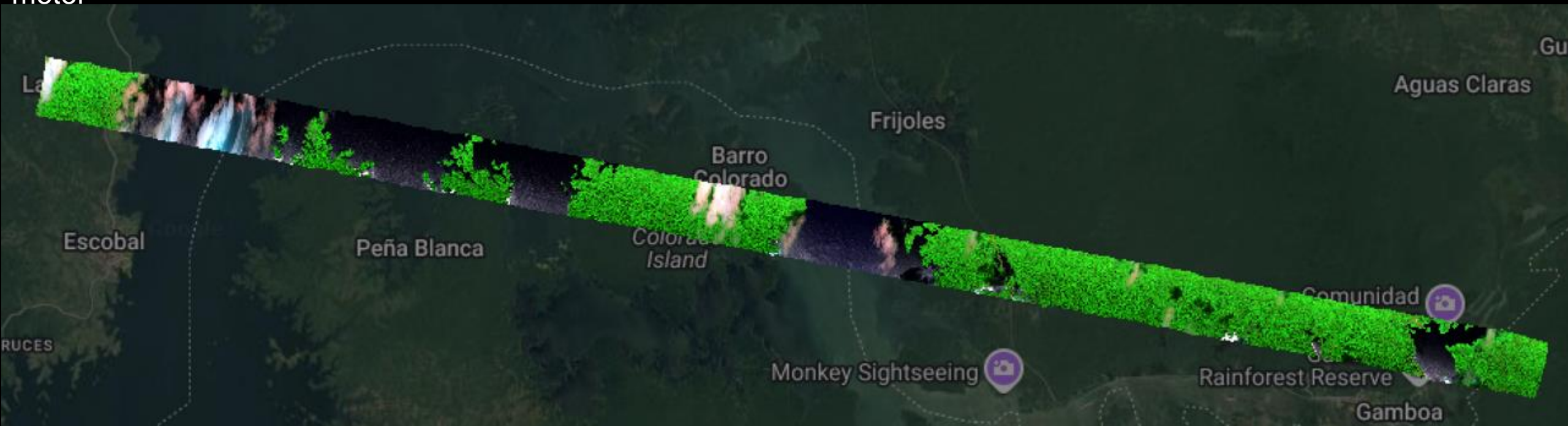


February 24, 2025
AVIRIS
Acquisitions



Barro Colorado

Date: Feb. 24,
2025
Resolution: 1
meter



Barro Colorado

Date: Feb. 24,
2025

Resolution: 1
meter



Barro Colorado and Agua Salud

Date: Feb. 24, 2025

Resolution: 1 meter

Note: Agua Salud is mostly cloudy




Agua Salud

Date: Feb. 24, 2025

Resolution: 1 meter

Note: Most of Agua Salud is
cloudy



San Lorenzo Crane

Date: Feb. 24, 2025


Resolution: 1 meter

Note: The crane is cloud-free

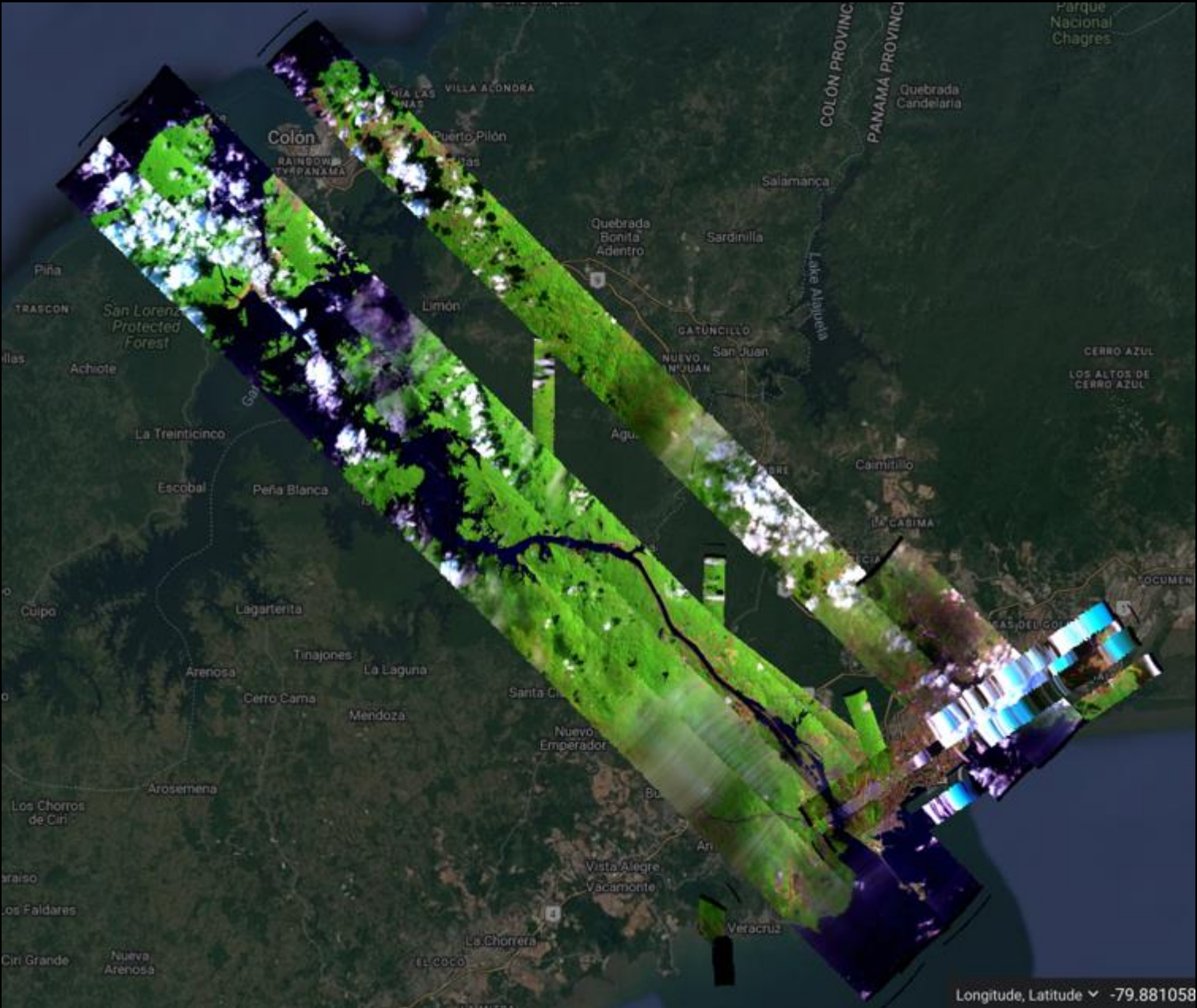


Panama Canal Basin

Date: Feb. 24, 2025
Resolution: 3
meters




AVIRIS



Agua
Salud

Date: Feb. 25,
2025

Resolution: 1
meter



Igles
santo de

Longitude, Latitude ▾ -79.7294

Summit Garden

Date: Feb. 25, 2025

Resolution: 1 meter

Note: Summit Garden is partly covered by cloud shadow



Metropolitan Crane

Date: Feb. 25, 2025

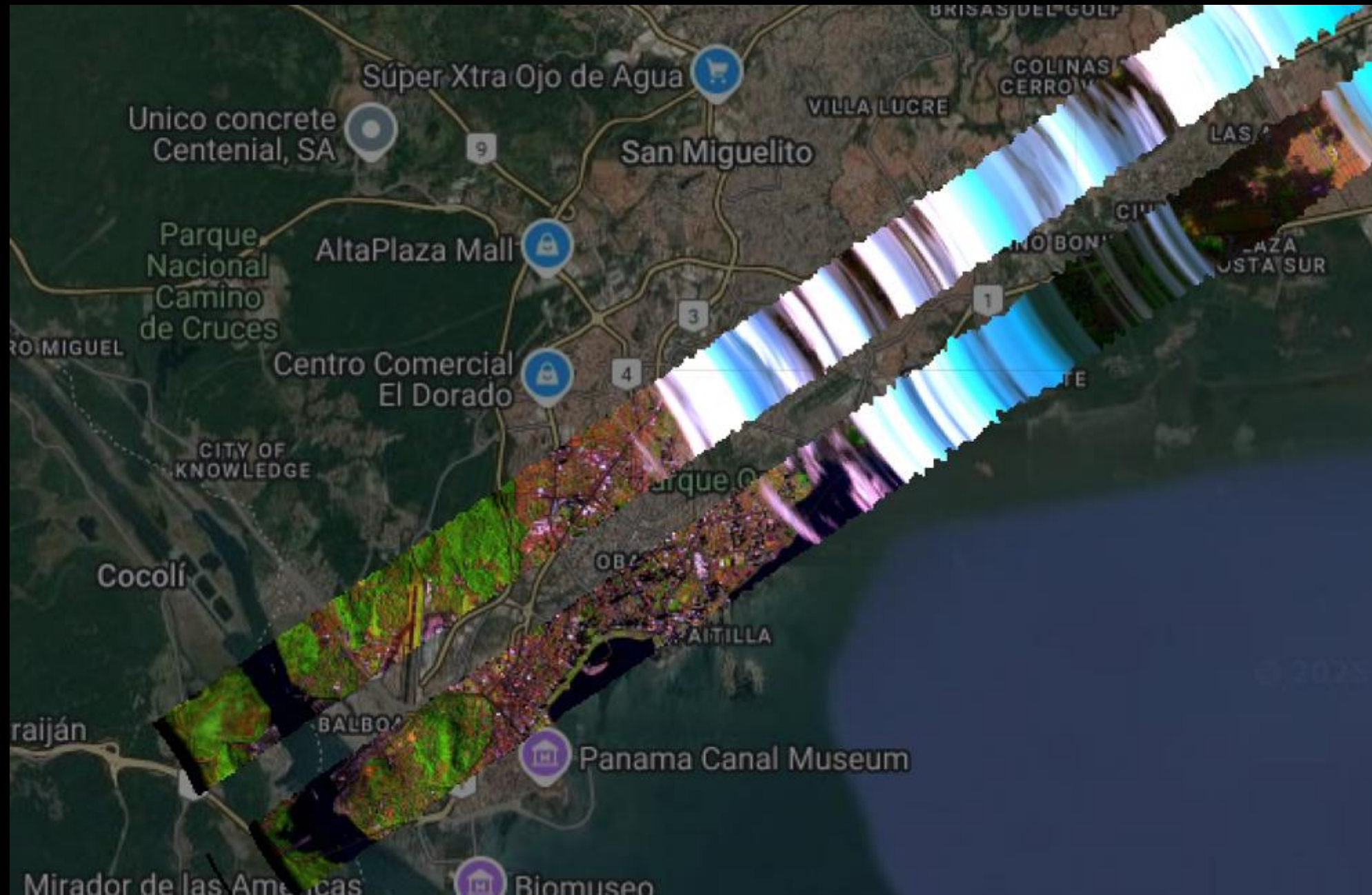
Resolution: 1 meter

Note: The crane is cloud
free



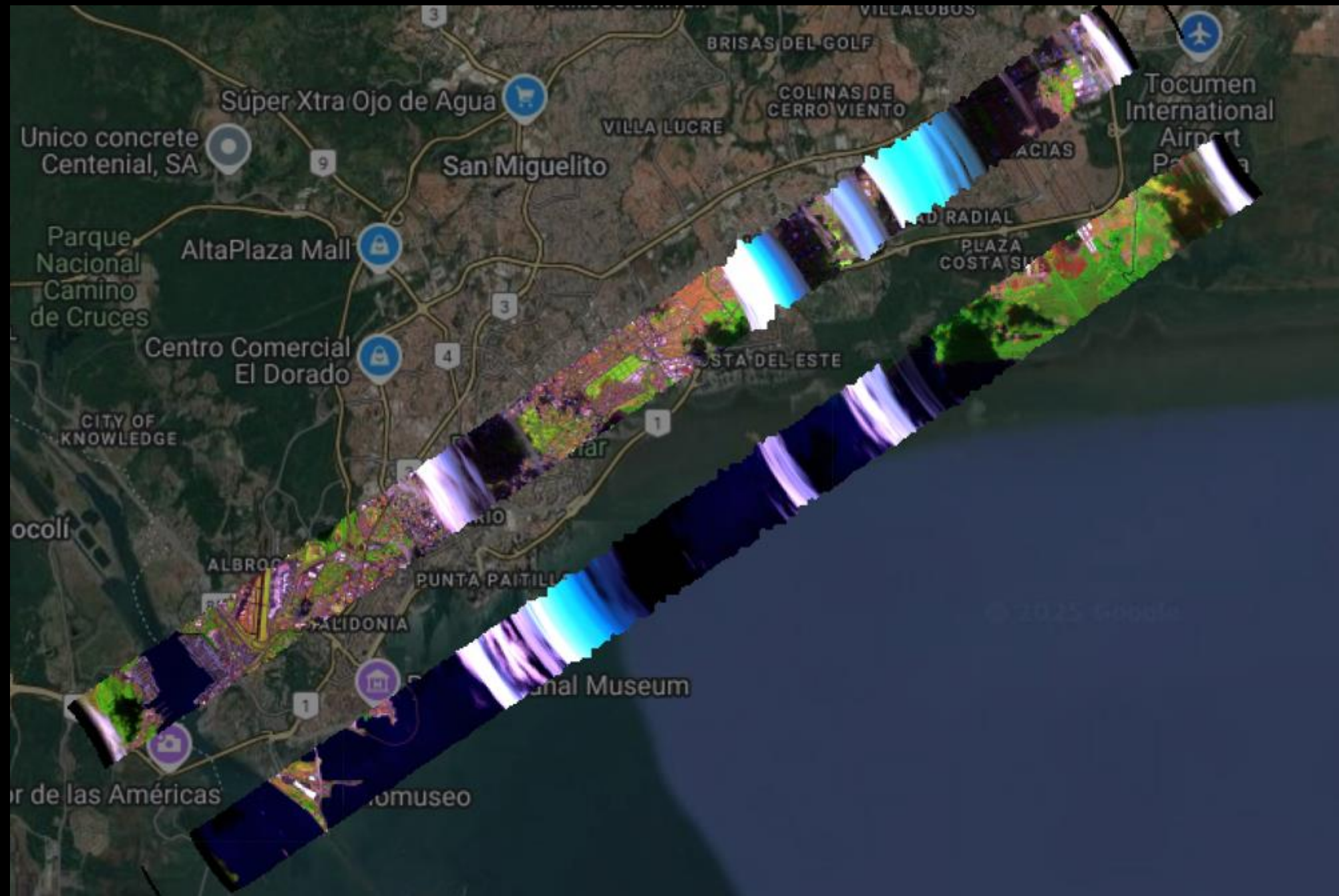
Panama City

Date: Feb. 25,
2025
Resolution: 1
meter



Panama City

Date: Feb. 25,
2025
Resolution: 1
meter



Panama Canal Basin

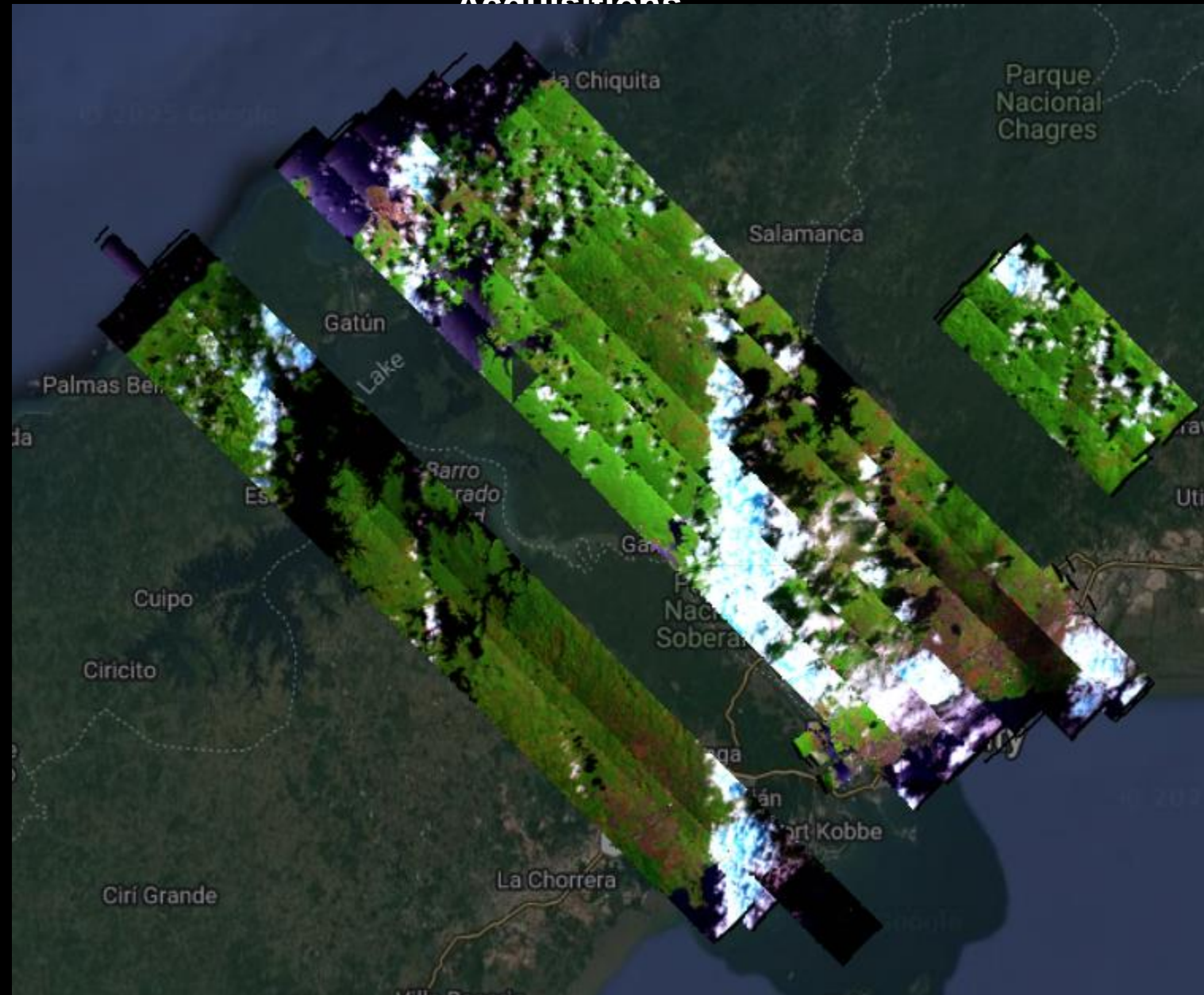
Date: Feb. 25, 2025
Resolution: 3
meters



February 26, 2025

AVIRIS

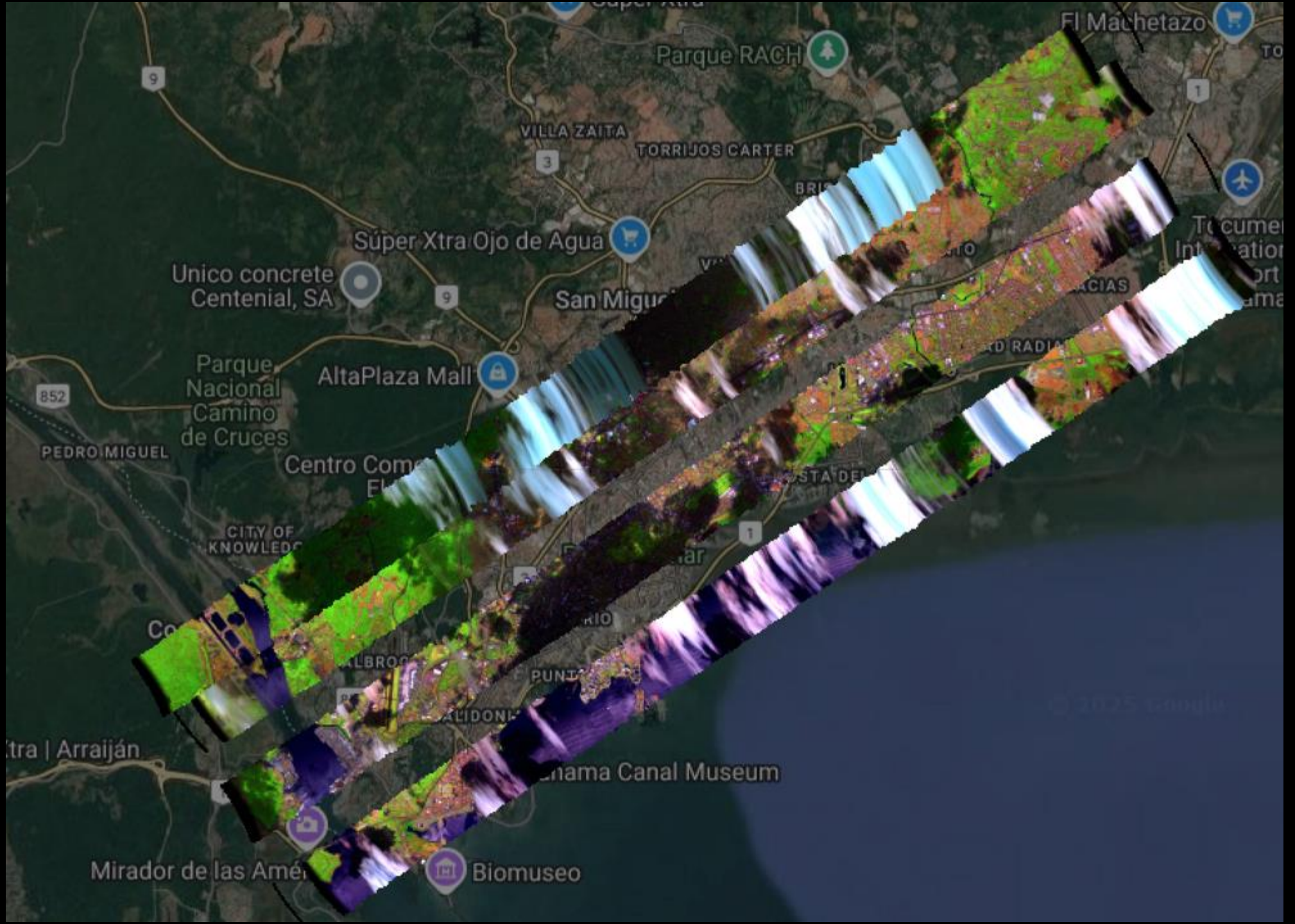
Acquisitions



Panama City

Date: Feb. 26,
2025

Resolution: 1
meter



Cerro Patacon Landfill

Date: Feb. 26,
2025

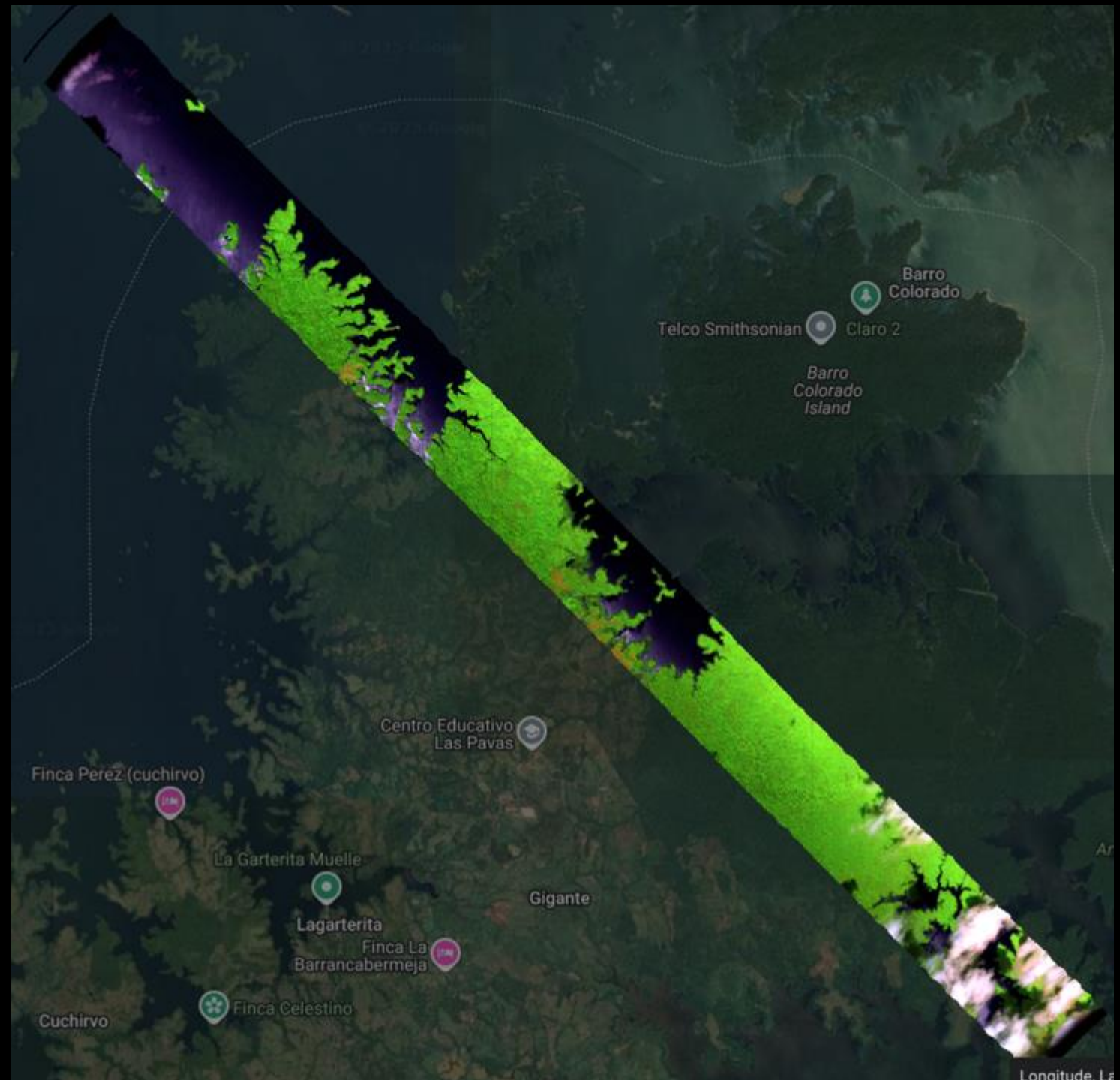
Resolution: 1
meter



Gigante
Penninsula
50 hectare plot

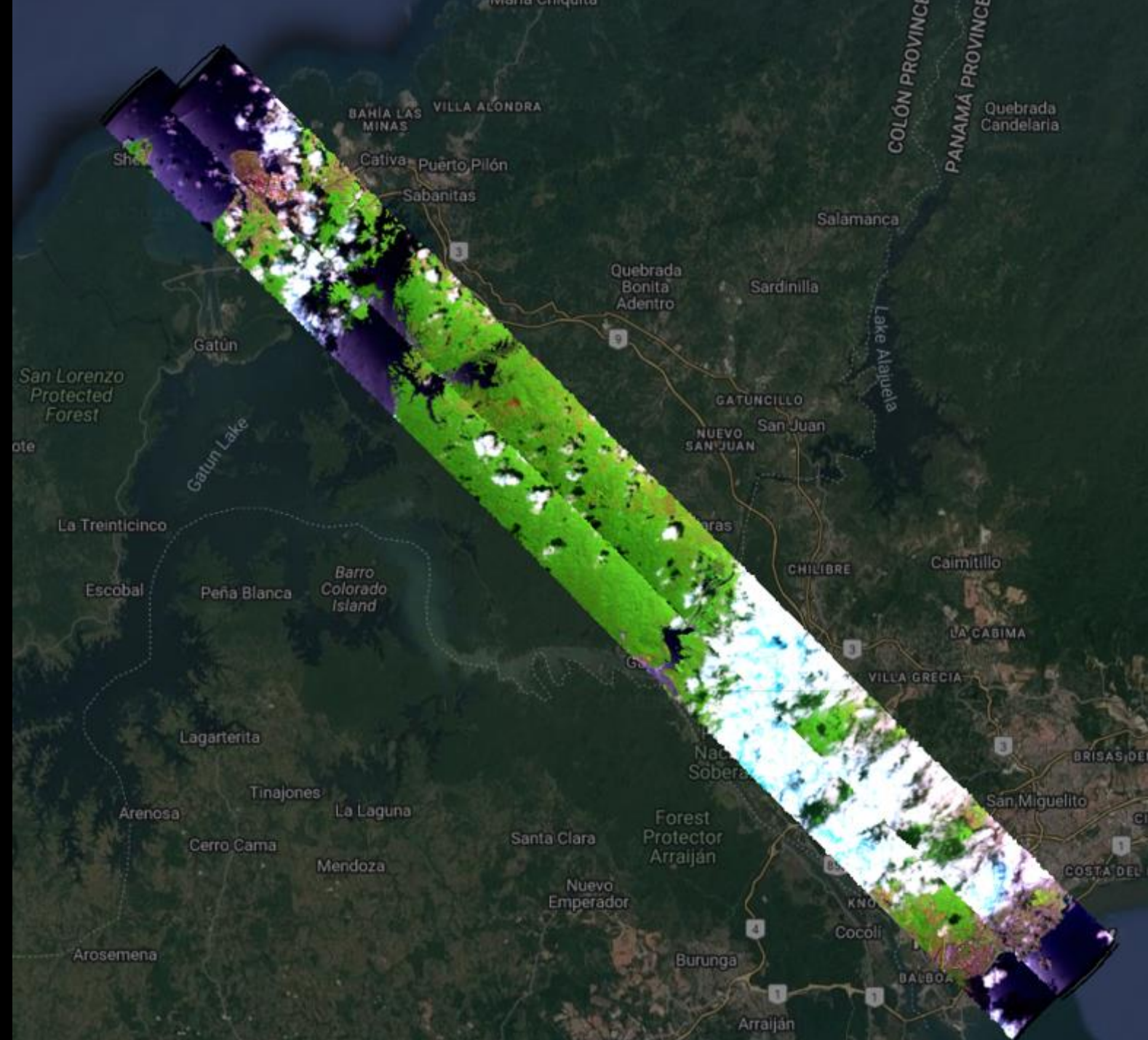
Date: Feb. 26,
2025

Resolution: 1
meter



Panama Canal Basin

Date: Feb. 26, 2025
Resolution: 3
meters




Panama Canal Basin

Date: Feb. 26, 2025
Resolution: 3
meters



Panama Canal Basin

Date: Feb. 26, 2025
Resolution: 3 meters



Cerro Azul

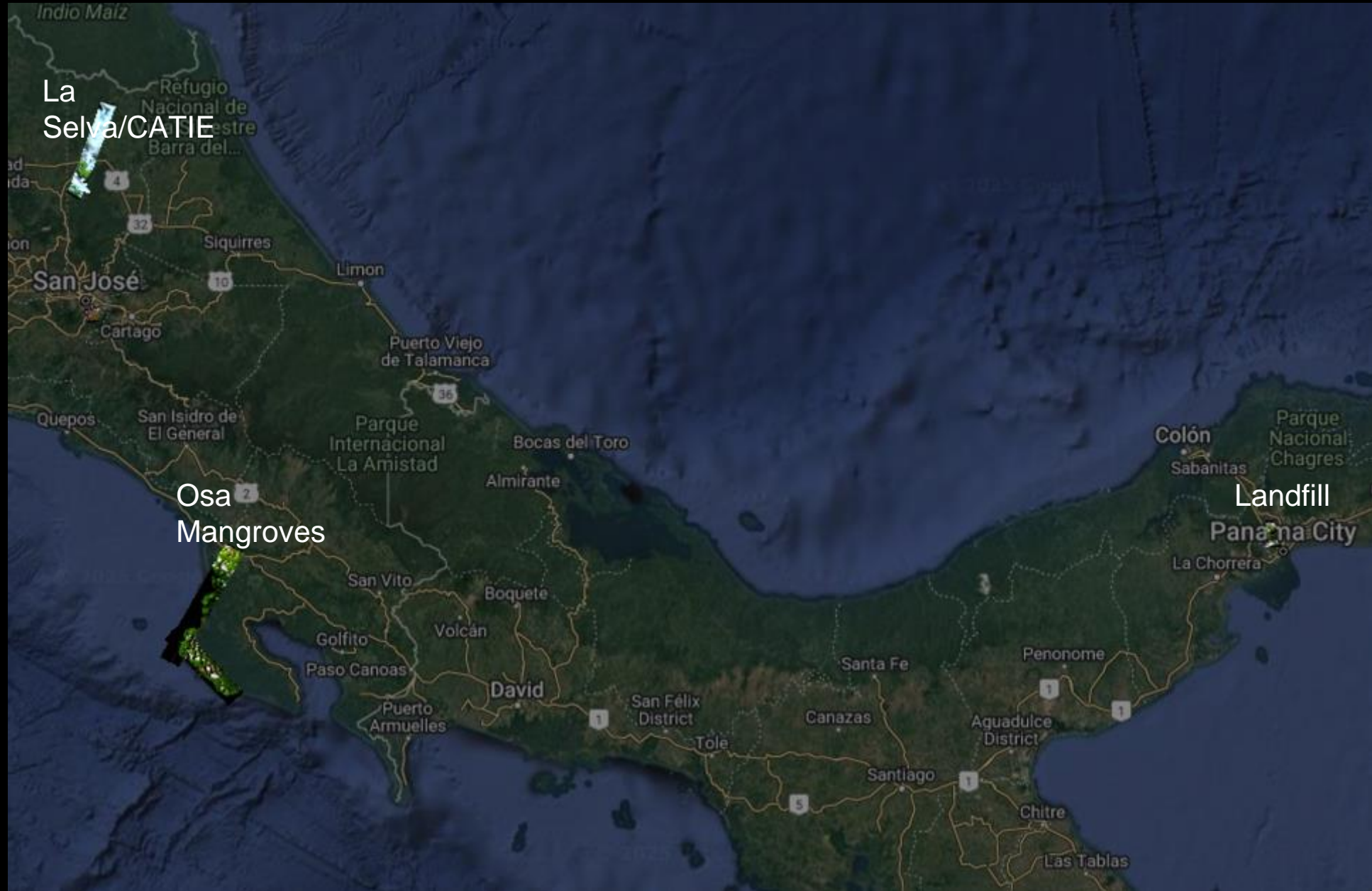
Date: Feb. 26, 2025

Resolution: 3 meters

Note: EMIT overpass occurred over this area on the same day



February 28, 2025
AVIRIS

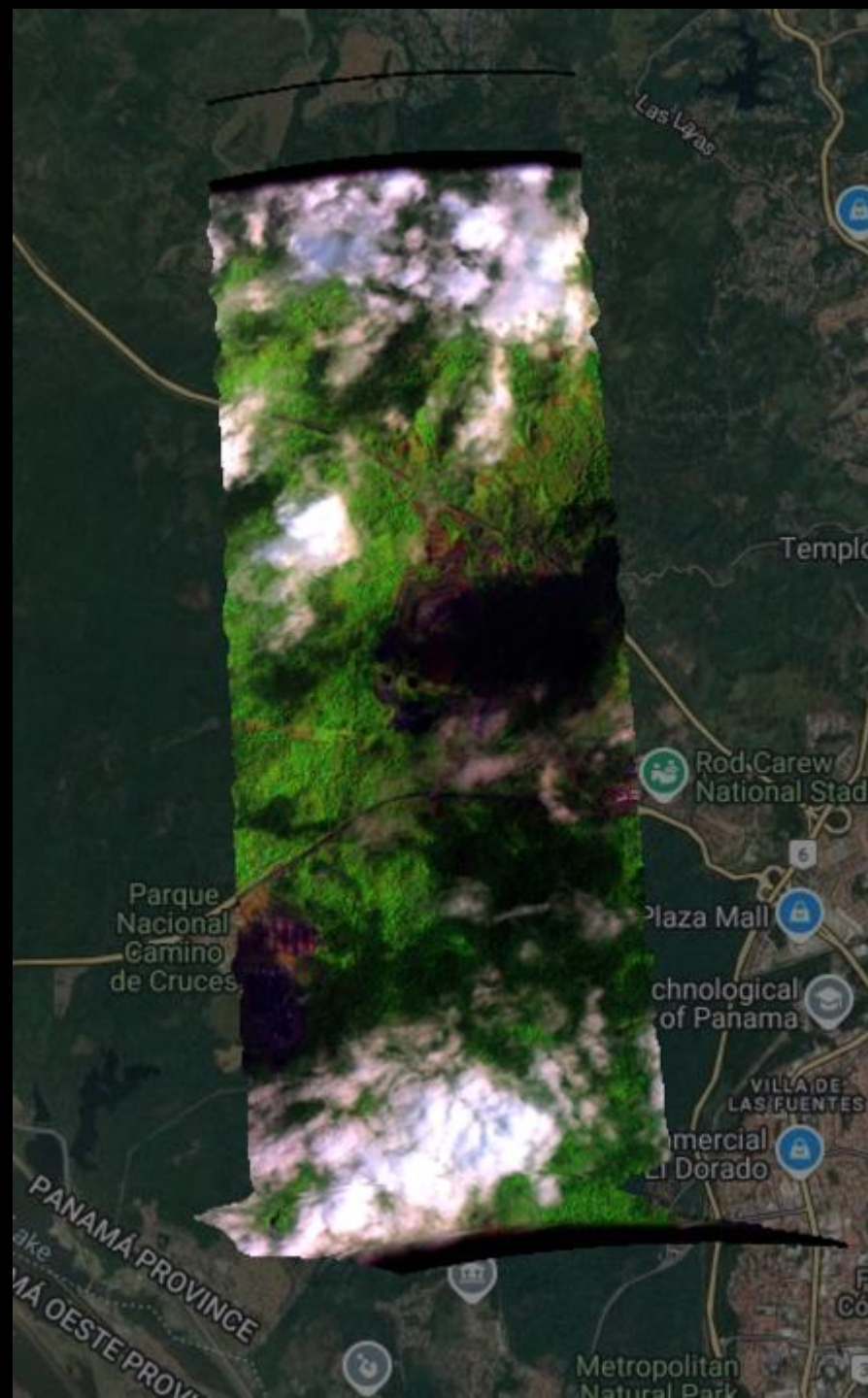


Cerro Patacon Landfill

Date: Feb. 28, 2025

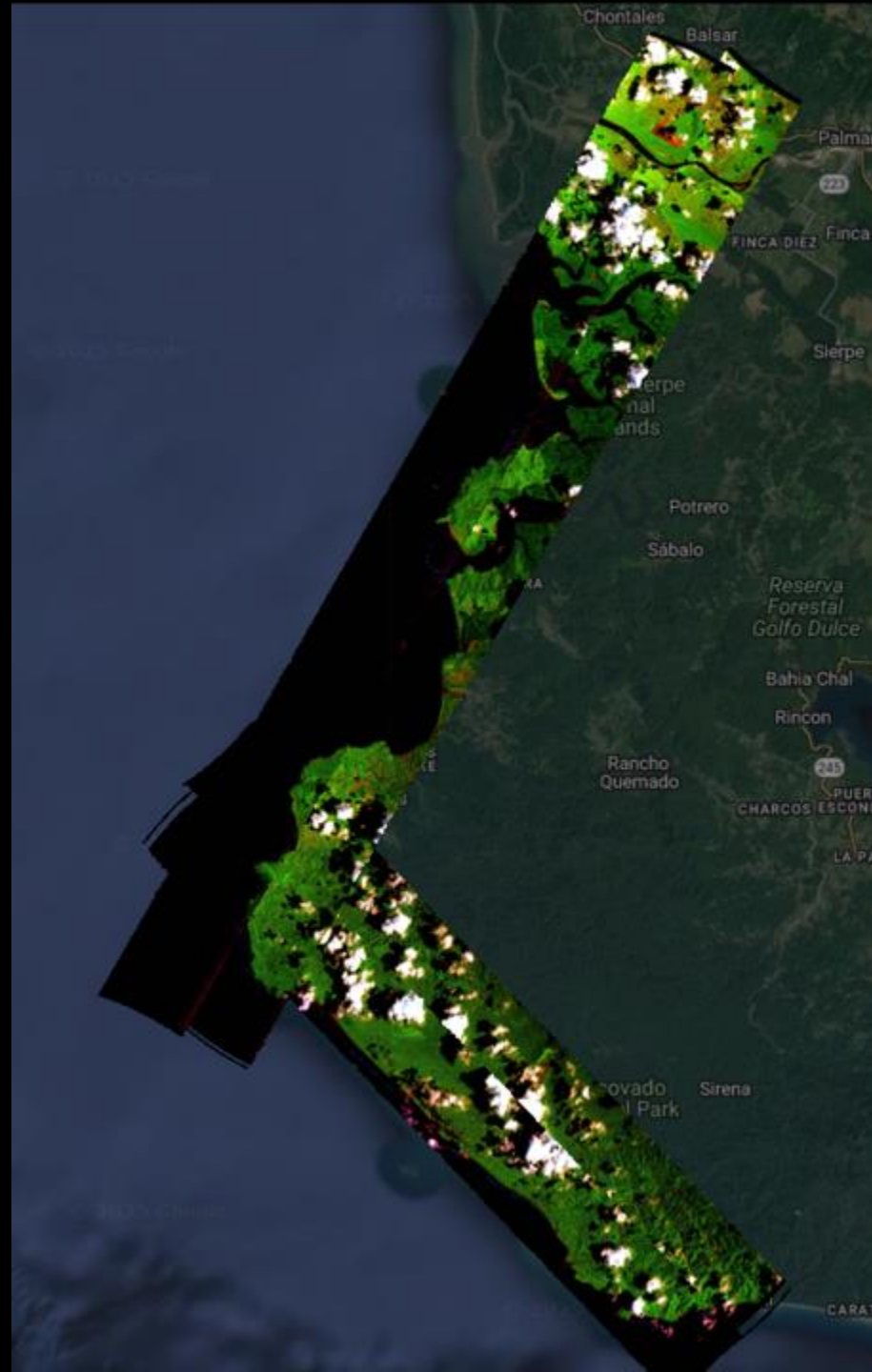
Resolution: 3 meters

Note: the landfill is cloud
covered



Osa Peninsula
Mangroves
Costa Rica

Date: Feb. 28, 2025
Resolution: 3 meters



La Selva and CATIE Forest Plots Costa Rica

Date: Feb. 28, 2025
Resolution: 3 meters

